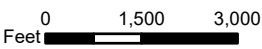
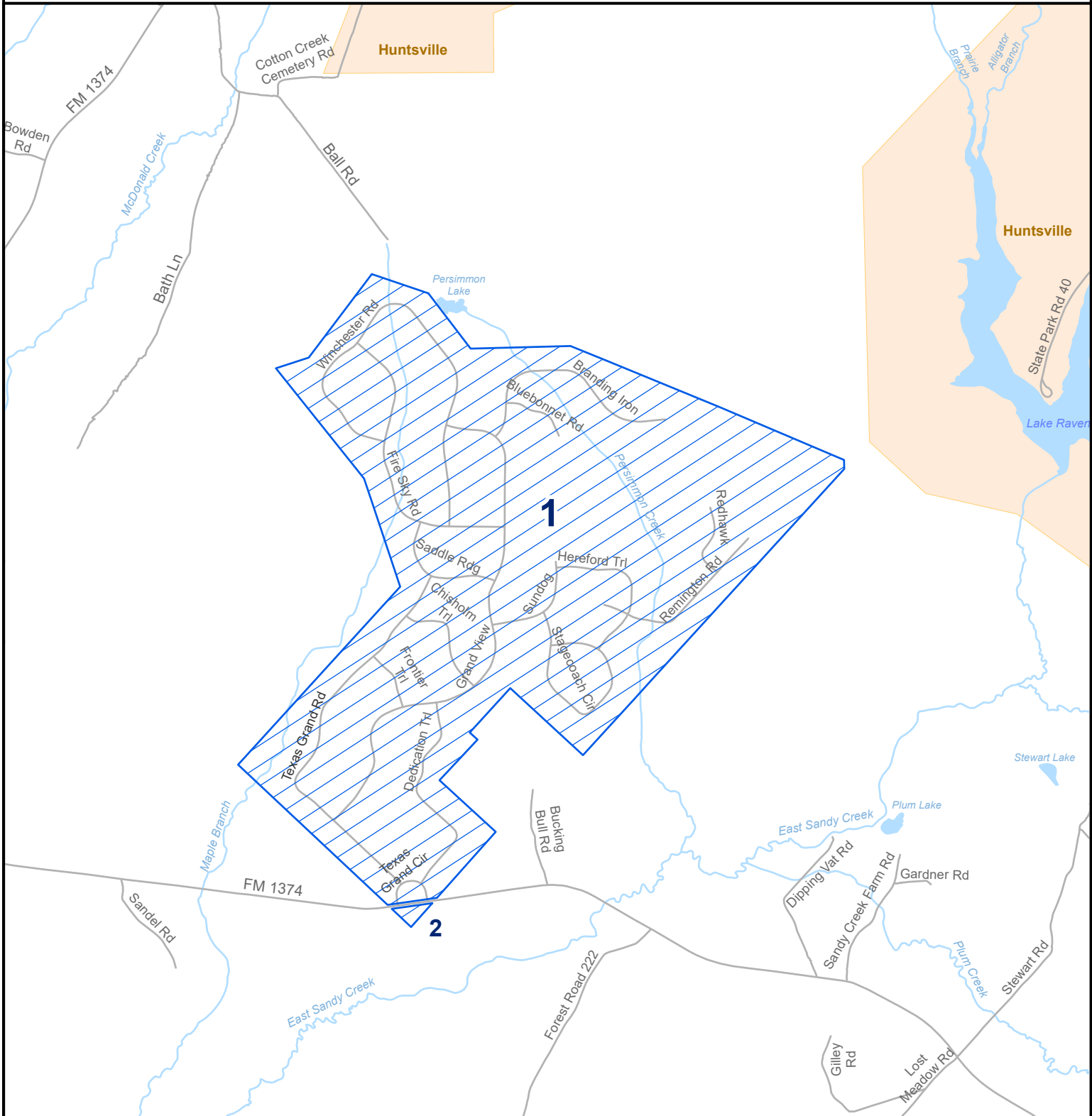



Transfer Quadvest, L.P. (CCN No. 11612) to SJWTX, Inc. dba The Texas Water Company (CCN No. 10692) in Walker County



Detailed Map #1 - Texas Grand Ranch

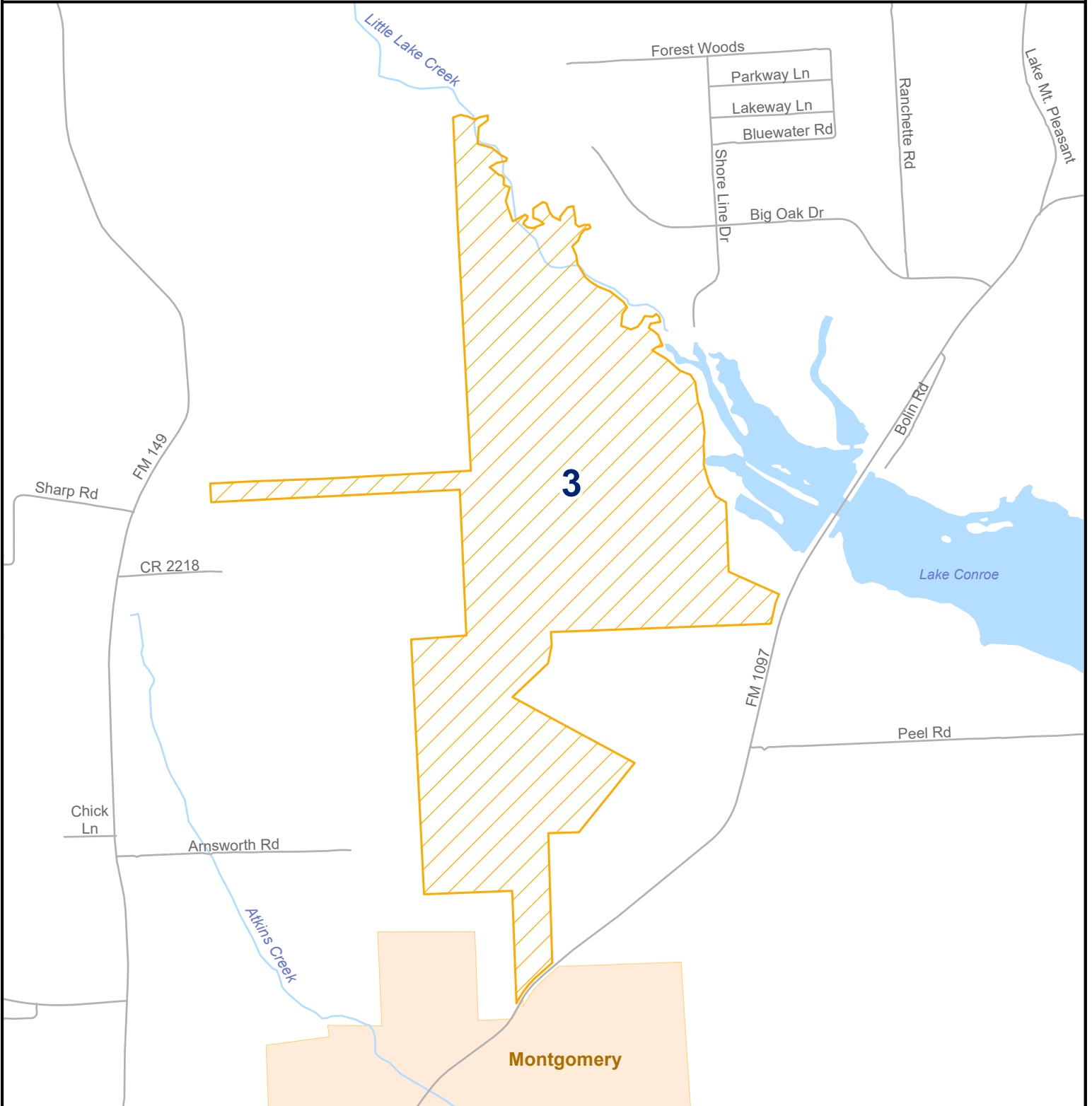


Legend

 Requested Water Areas 1 and 2 to Transfer

Map by: Suzanne Burt
Date: January 13, 2026

**Transfer Quadvest, L.P. (CCN No. 11612)
to SJWTX, Inc. dba The Texas Water Company (CCN No. 10692) in Montgomery County**



0 750 1,500
Feet

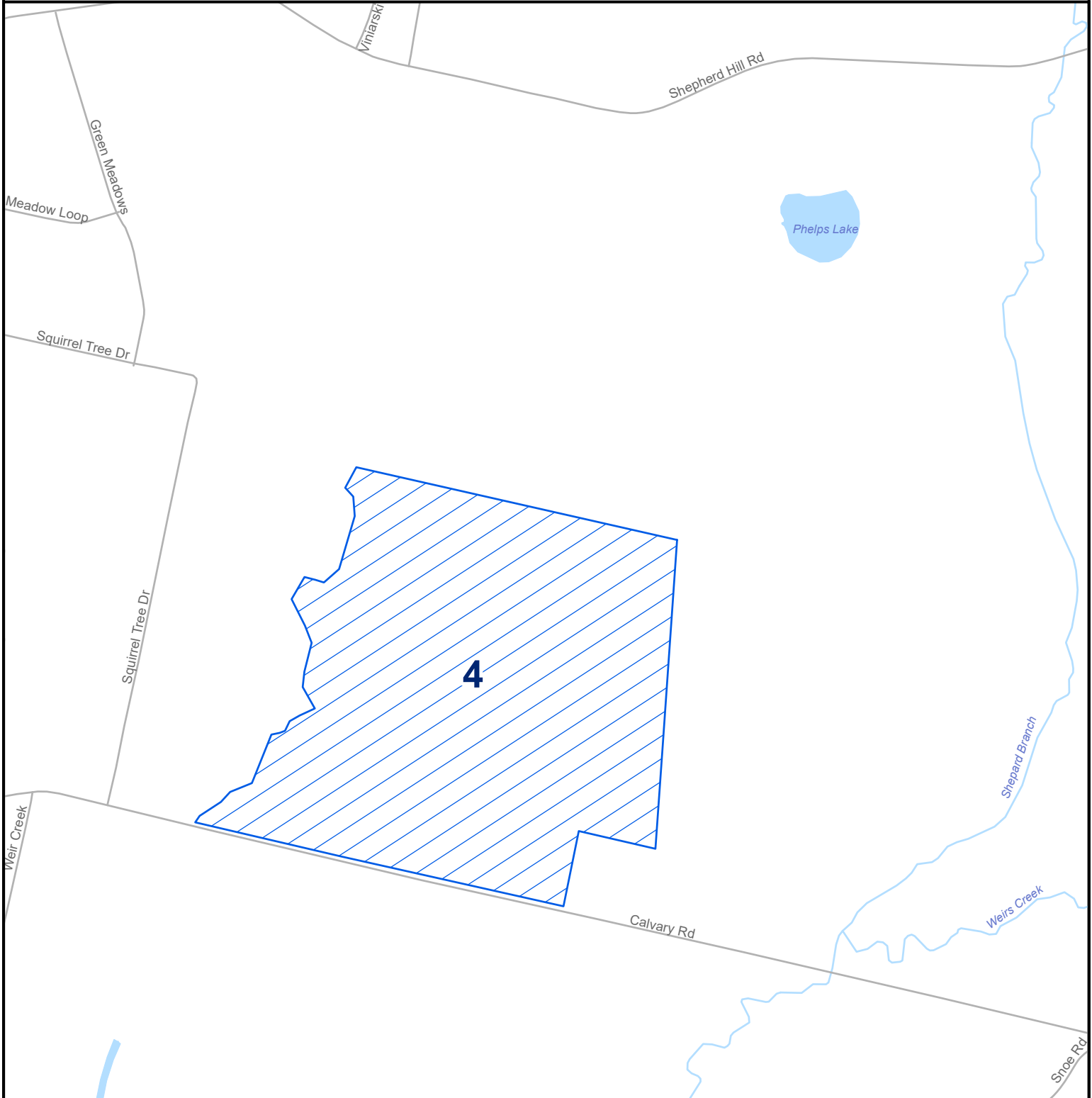
Detailed Map #2 - Firesong



Legend

 Requested Water Area 3 to Transfer

**Transfer Quadvest, L.P. (CCN No. 11612)
to SJWTX, Inc. dba The Texas Water Company (CCN No. 10692) in Montgomery County**



0 500 1,000
Feet

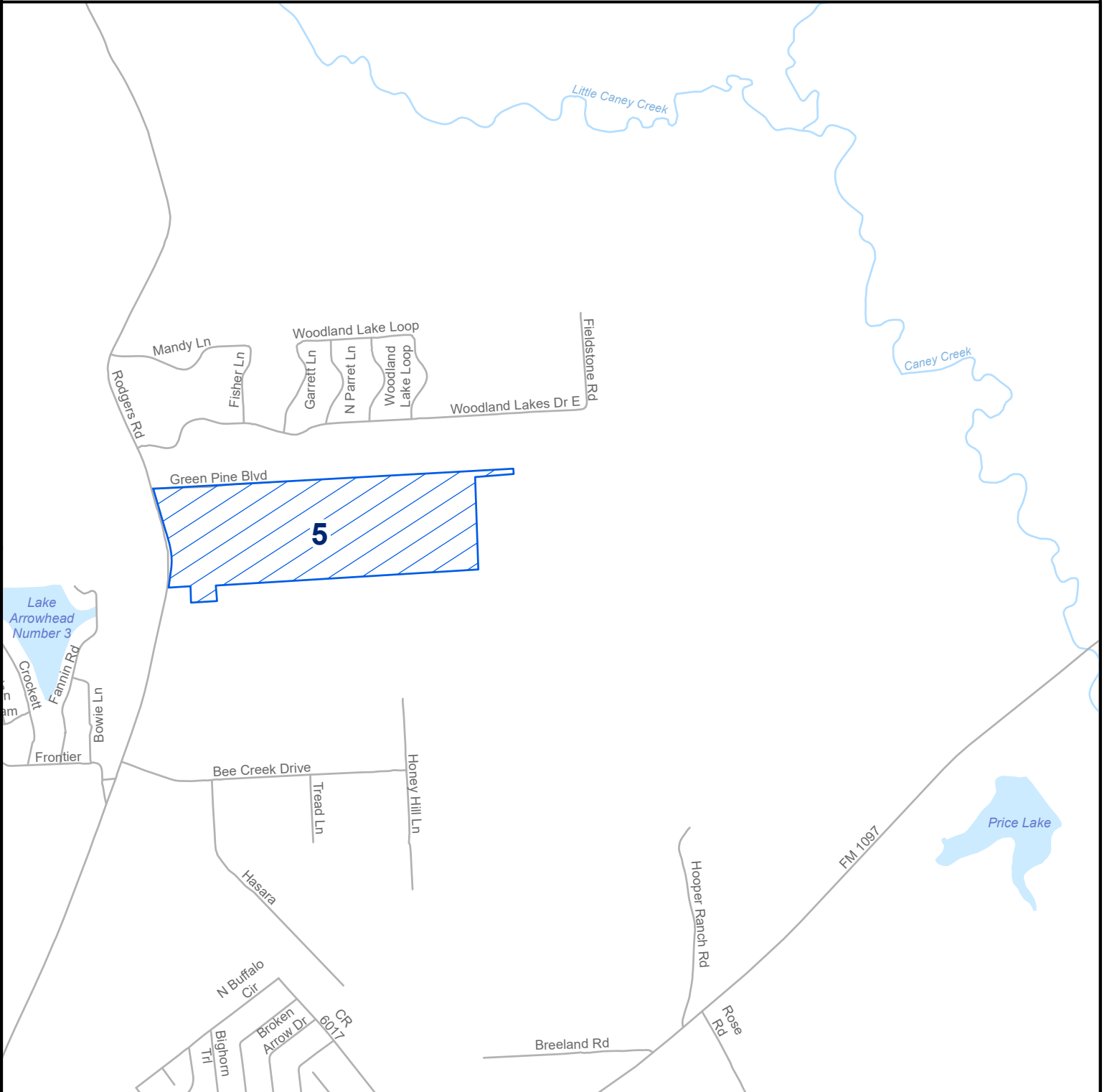
Detailed Map #3 - Rockrose Ranch



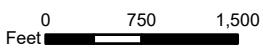
Legend

 Requested Water Area 4 to Transfer

**Transfer Quadvest, L.P. (CCN No. 11612)
to SJWTX, Inc. dba The Texas Water Company (CCN No. 10692) in Montgomery County**



Detailed Map #4 - Undeveloped Area

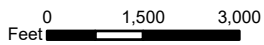
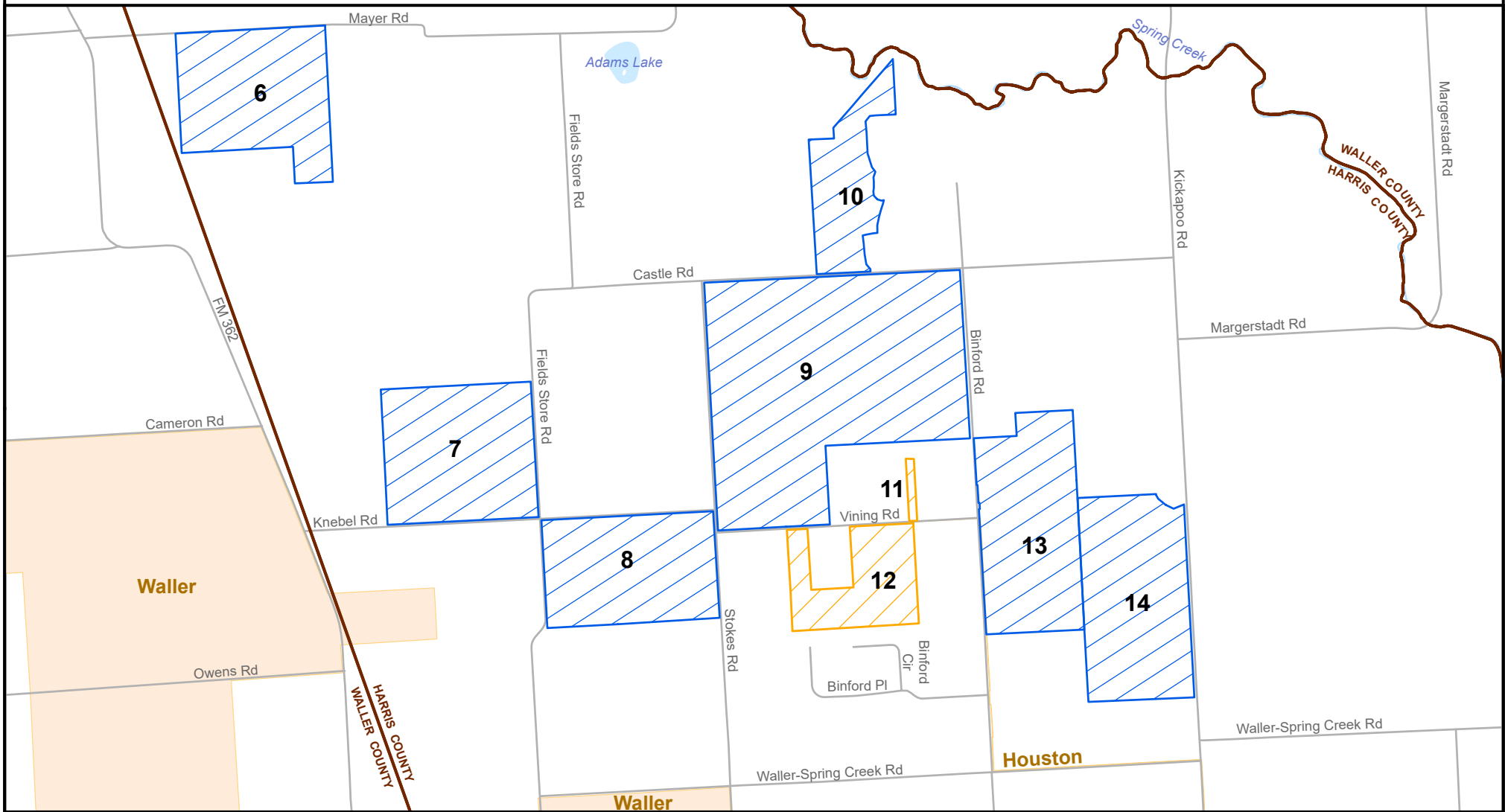


Legend

 Requested Water Area 5 to Transfer





**Transfer Quadvest, L.P. (CCN No. 11612)
to SJWTX, Inc. dba The Texas Water Company (CCN No. 10692) in Harris County**



**Detailed Map #5 - Westhaven Manor, Indigo Skies, IndigoTrails, Wild Rye,
Stokesbury, BSR Vining Road, Binford Creek and Oakberry Trails**

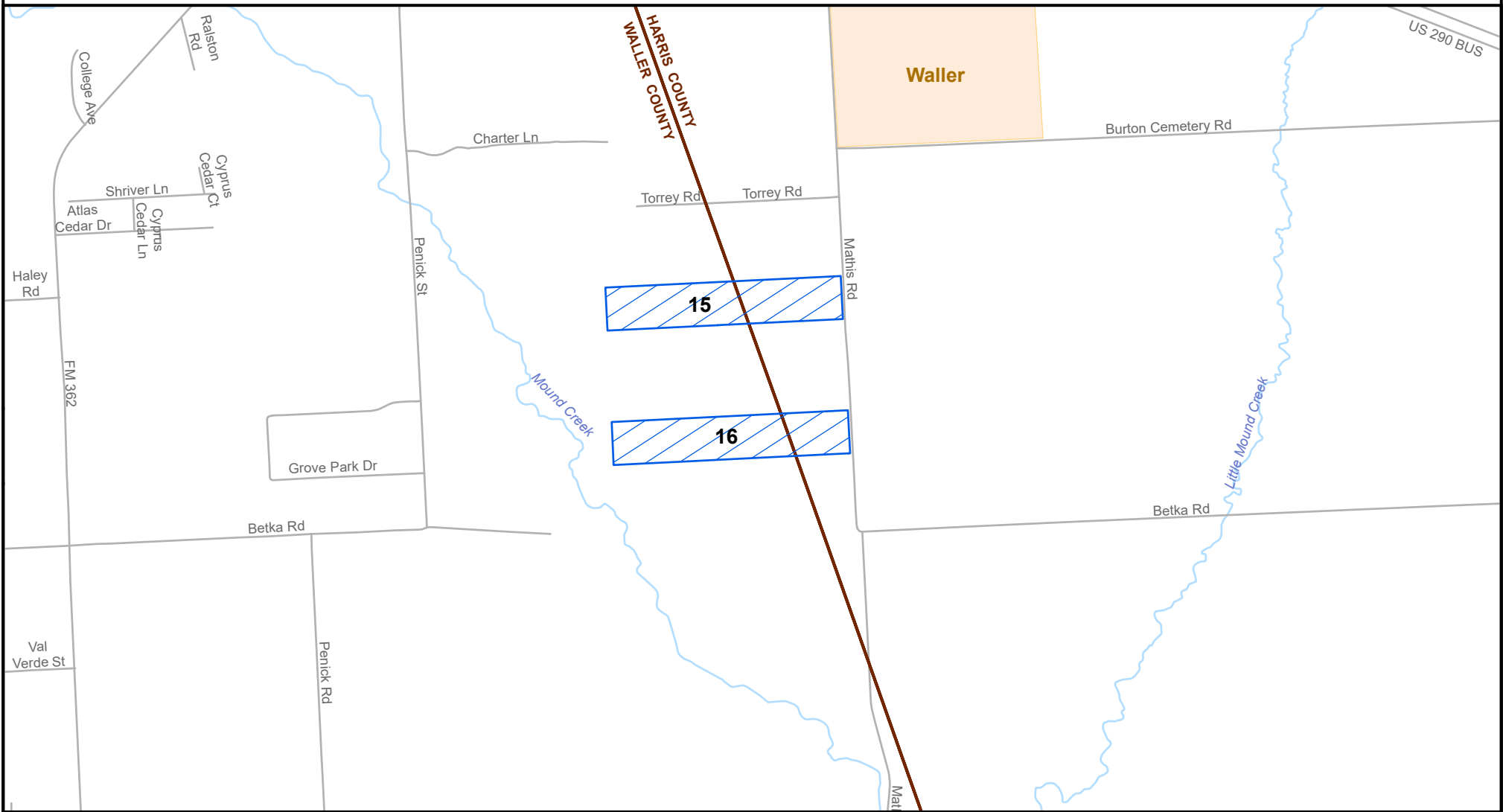
Legend

-  Requested Water Areas 6, 7, 8, 9, 10, 13, and 14 to Transfer
-  Requested Water Areas 11 and 12 to Transfer

Map by: Suzanne Burt
Date: March 26, 2026



**Transfer Quadvest, L.P. (CCN No. 11612)
to SJWTX, Inc. dba The Texas Water Company (CCN No. 10692) in Harris and Waller Counties**



0 1,000 2,000
Feet

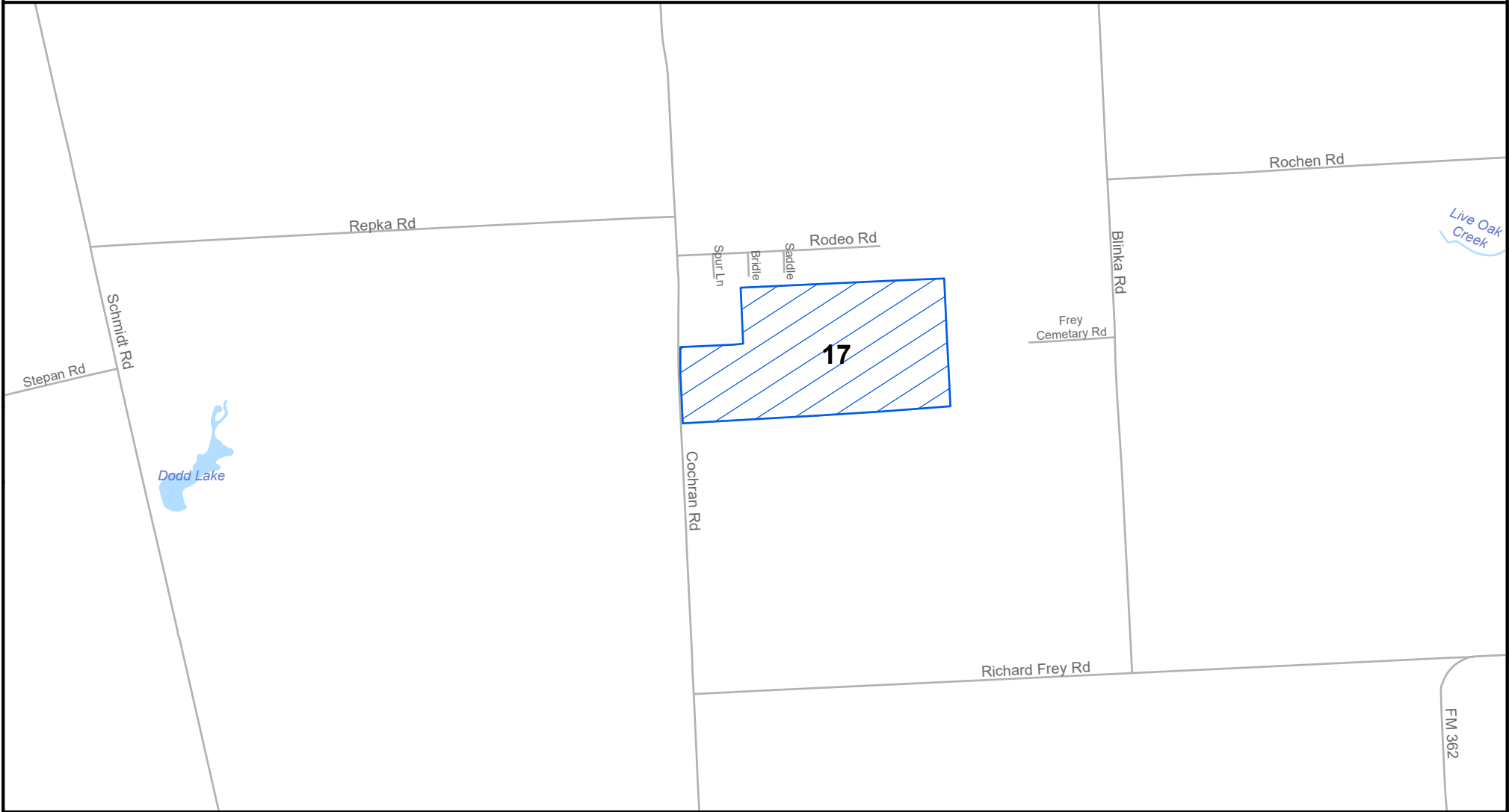
Detailed Map #6 - Mustang Meadows and Williams Landing

Legend

 Requested Water Areas 15 and 16 to Transfer




**Transfer Quadvest, L.P. (CCN No. 11612)
to SJWTX, Inc. dba The Texas Water Company (CCN No. 10692) in Waller County**



0 1,000 2,000
Feet

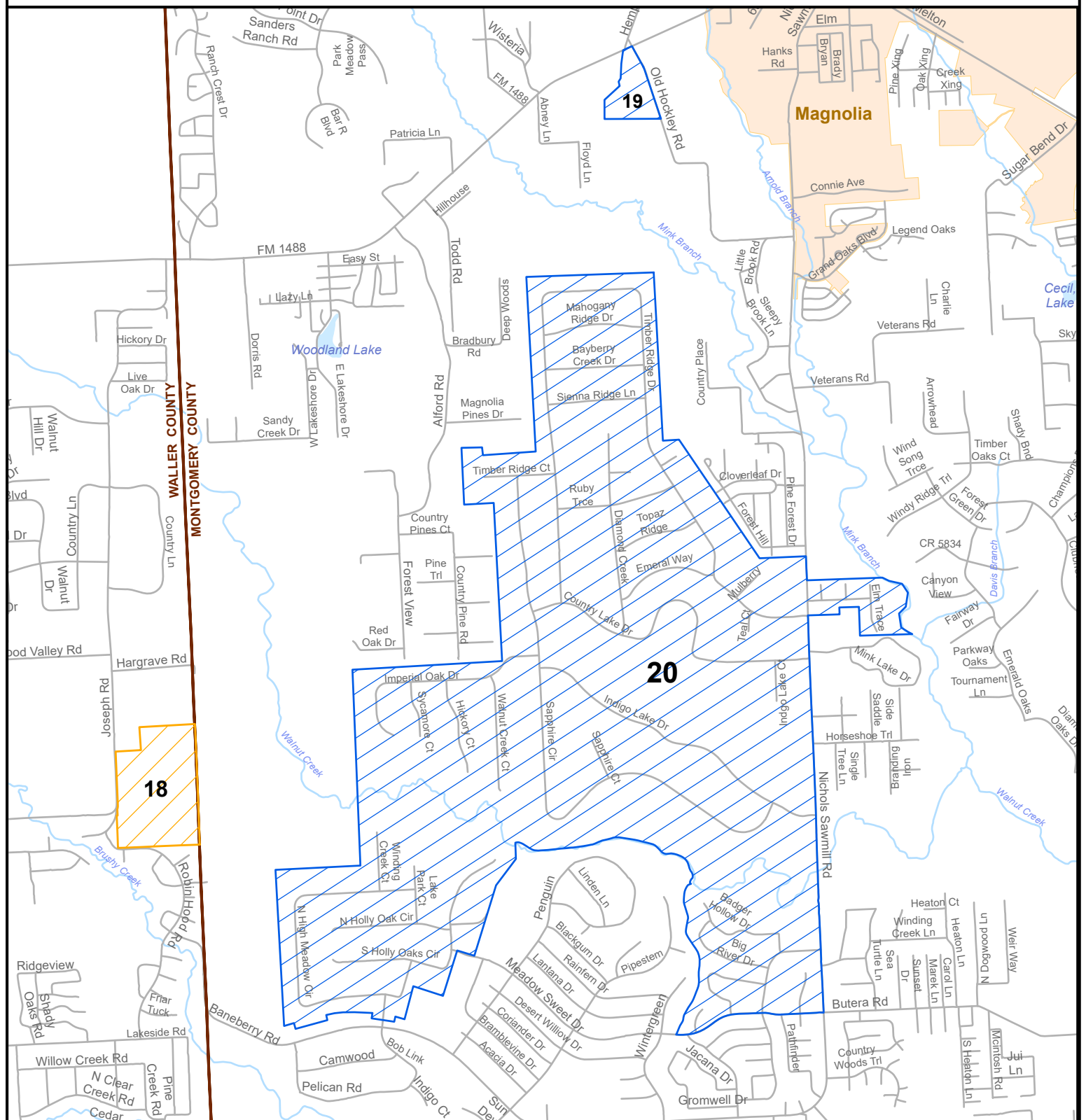
Detailed Map #7 - Trails at Cochran Ranch

Legend


 Requested Water Area 17 to Transfer



Transfer Quadvest, L.P. (CCN No. 11612) to SJWTX, Inc. dba The Texas Water Company (CCN No. 10692) in Montgomery and Waller Counties



Detailed Map #8 - Maple Woods, Undeveloped Area, Indigo Lakes Estates, Estates of Clear Creek, Clear Creek Forest, and Sawmill Estates



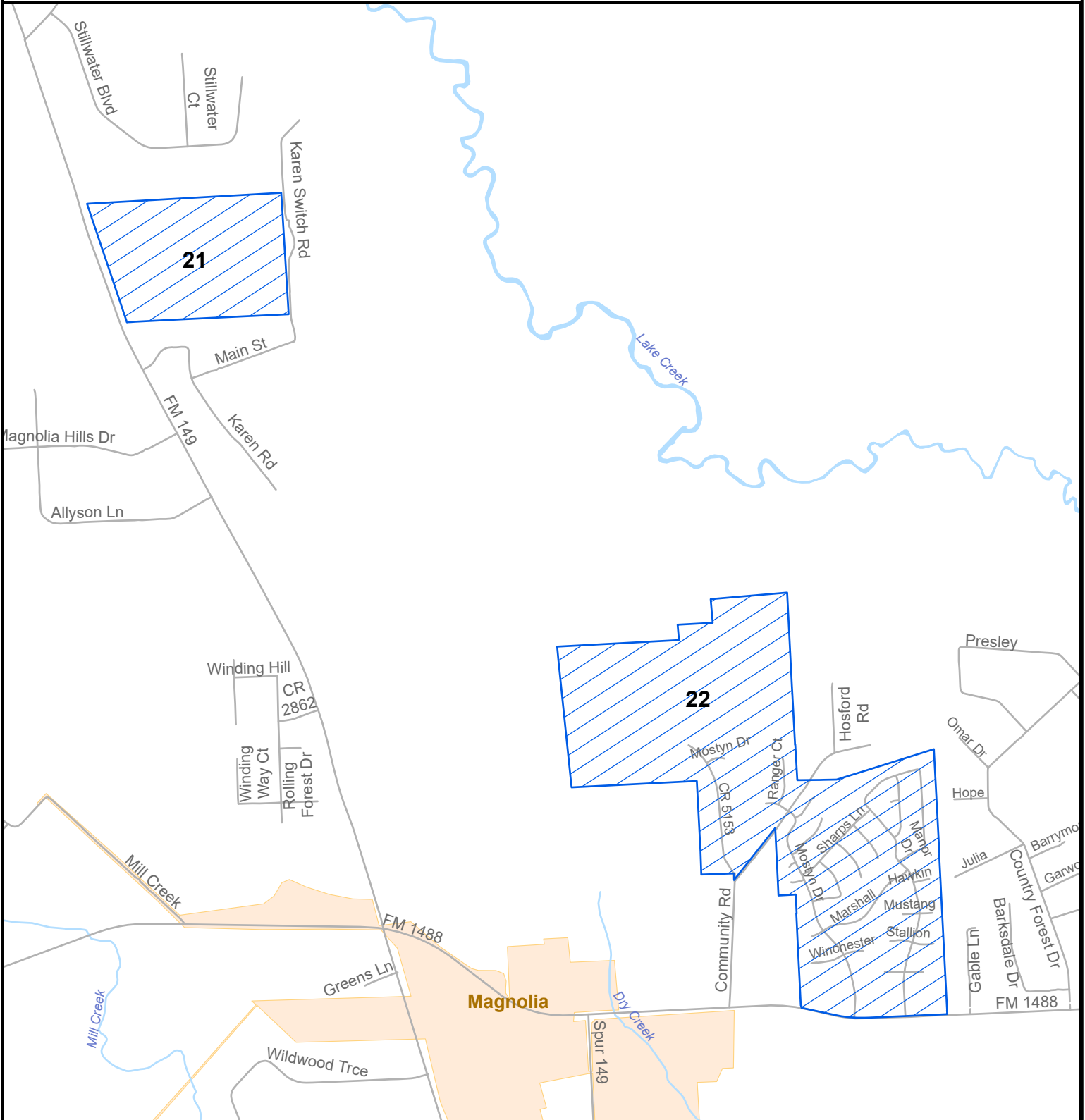
Legend

- Requested Water Areas 19 and 20 to Transfer
- Requested Water Area 18 to Transfer

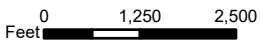


Map by: Suzanne Burt
Date: January 19, 2026

Transfer Quadvest, L.P. (CCN No. 11612) to SJWTX, Inc. dba The Texas Water Company (CCN No. 10692) in Montgomery County



Detailed Map #9 - Magnolia Reserve, Mostyn Manor and Mostyn Springs

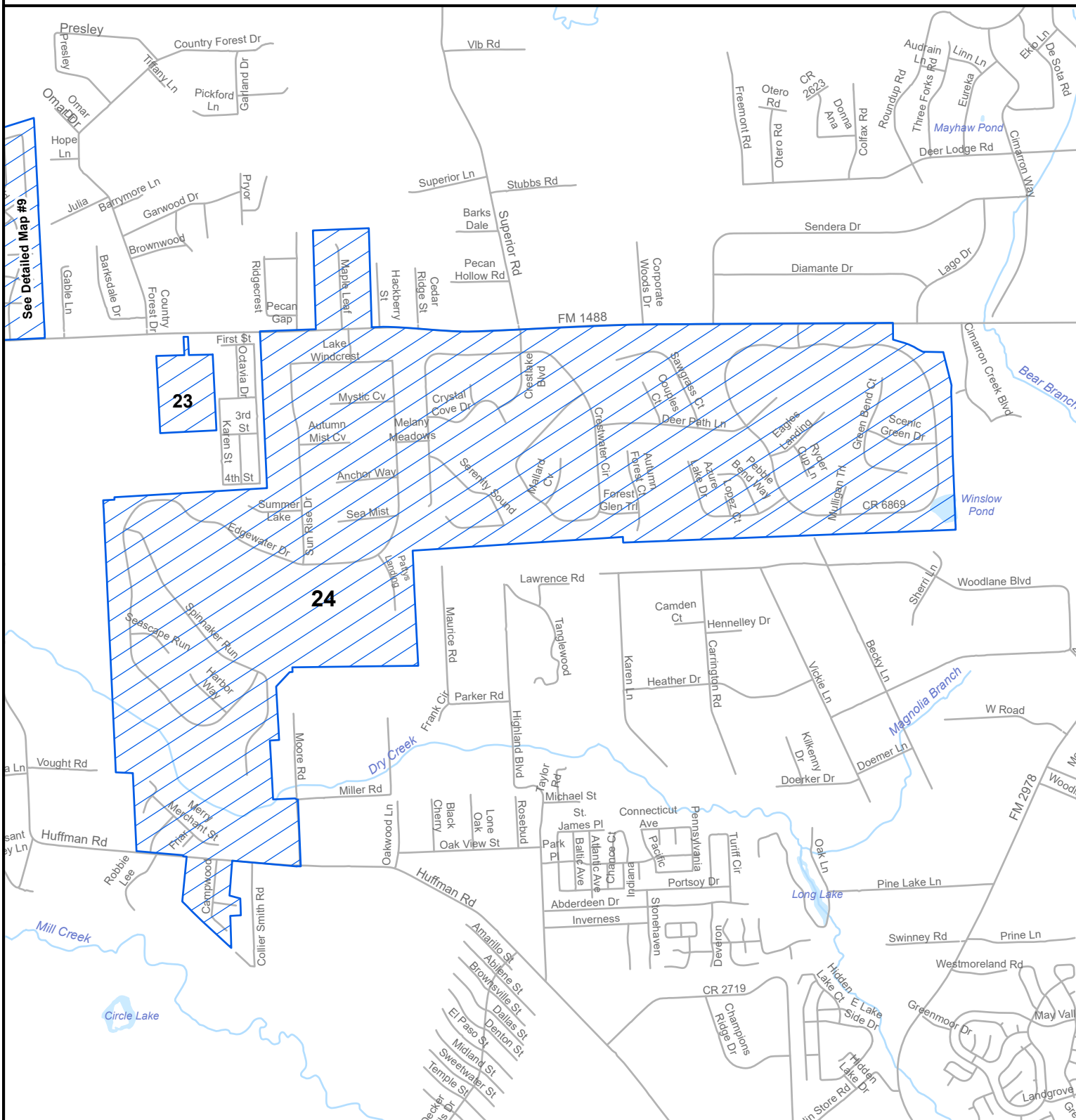


Legend

 Requested Water Areas 21 and 22 to Transfer



Transfer Quadvest, L.P. (CCN No. 11612) to SJWTX, Inc. dba The Texas Water Company (CCN No. 10692) in Montgomery County



Detailed Map #10 - Magnolia School, Canterbury Ranch, Lake Windcrest, Campwood and Sierra Woods

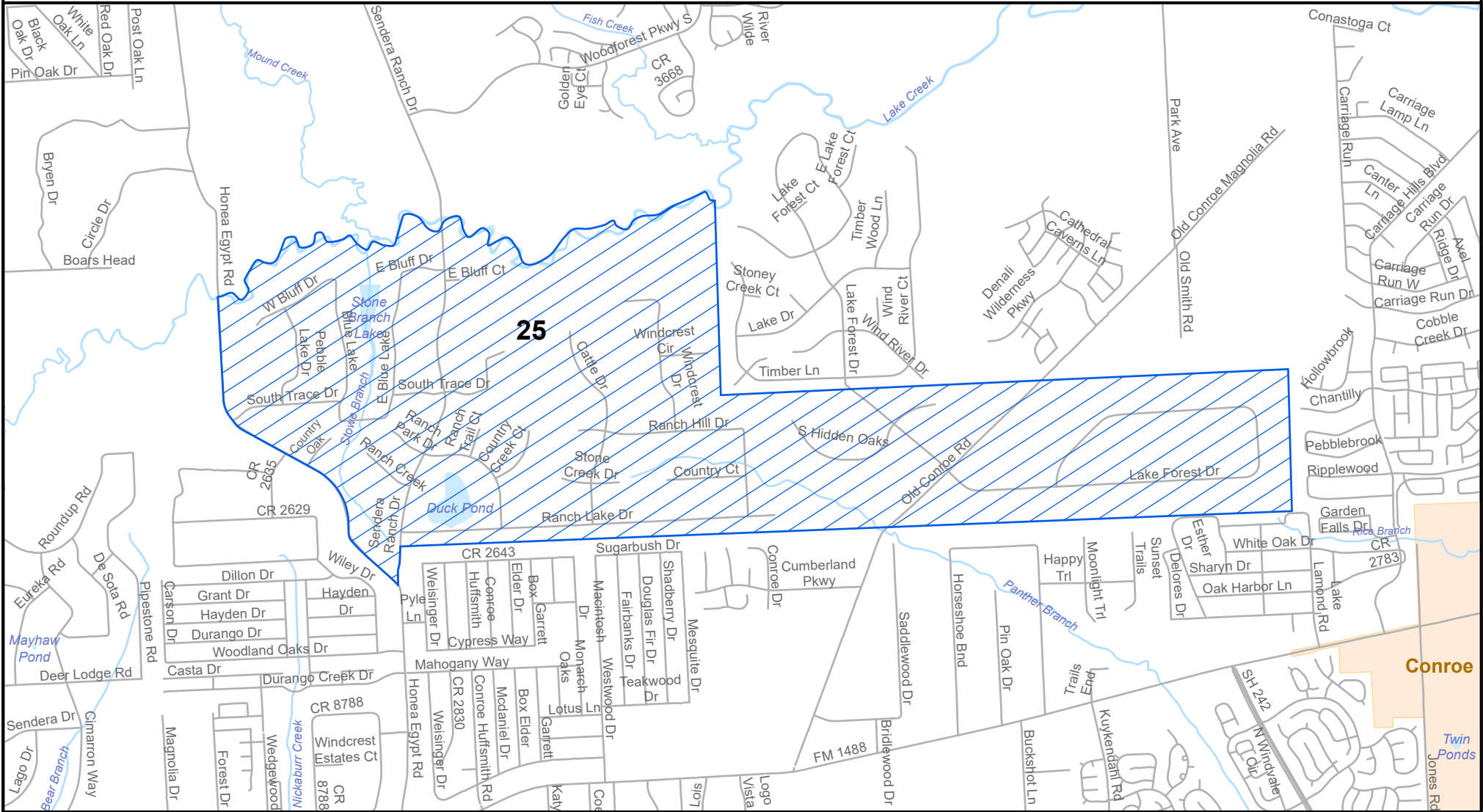


Legend

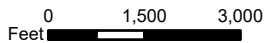
 Requested Water Areas 23 and 24 to Transfer



Transfer Quadvest, L.P. (CCN No. 11612) to SJWTX, Inc. dba The Texas Water Company (CCN No. 10692) in Montgomery County



Detailed Map #11 - Montgomery Trace, Windcrest Farms Ct, Sendera Ranch, Red Oak Ranch and Jacobs Reserve



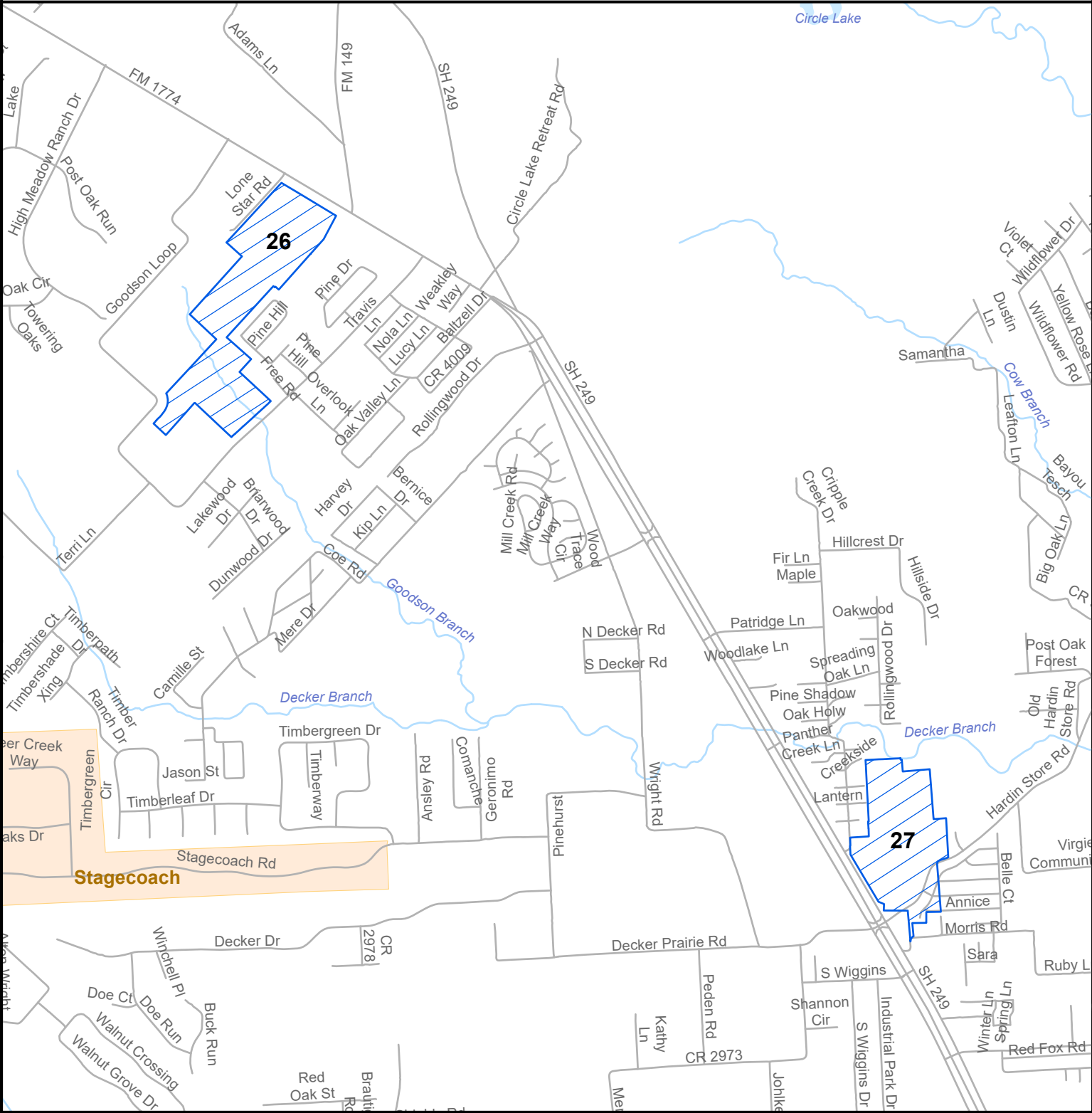
Legend

 Requested Water Area 25 to Transfer

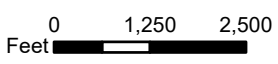
Map by: Suzanne Burt
Date: March 25, 2026




Transfer Quadvest, L.P. (CCN No. 11612) to SJWTX, Inc. dba The Texas Water Company (CCN No. 10692) in Montgomery County



Detailed Map #12 - Colony at Pinehurst, Decker Oaks Estates and Village of Decker Oaks

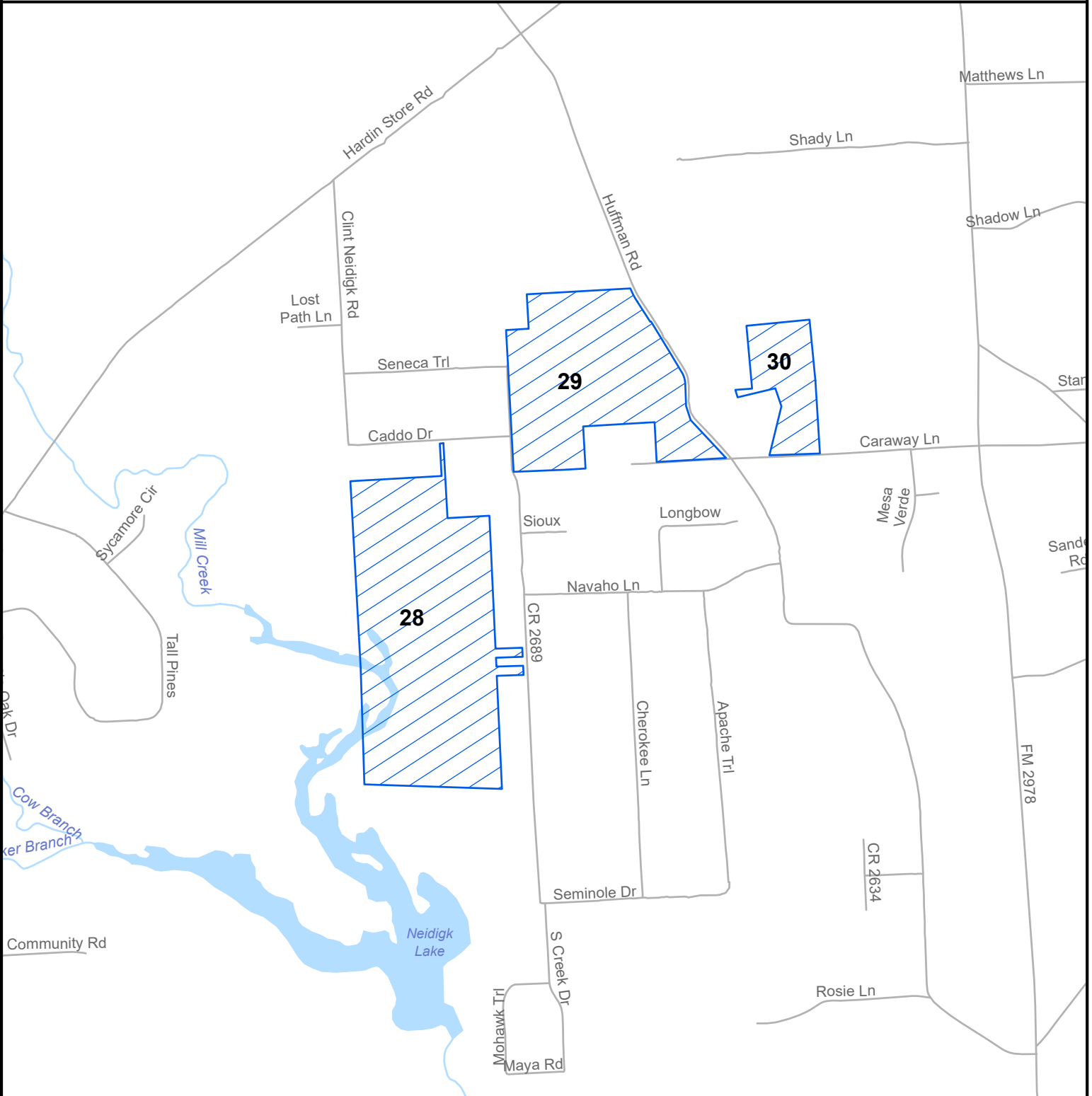


Legend

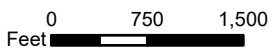
 Requested Water Areas 26 and 27 to Transfer

Map by: Suzanne Burt
Date: February 10, 2026


**Transfer Quadvest, L.P. (CCN No. 11612)
to SJWTX, Inc. dba the Texas Water Company (CCN No. 10692) in Montgomery County**



Detailed Map #13 - Mill Creek, Enclave at Dobbin and Creekside Court

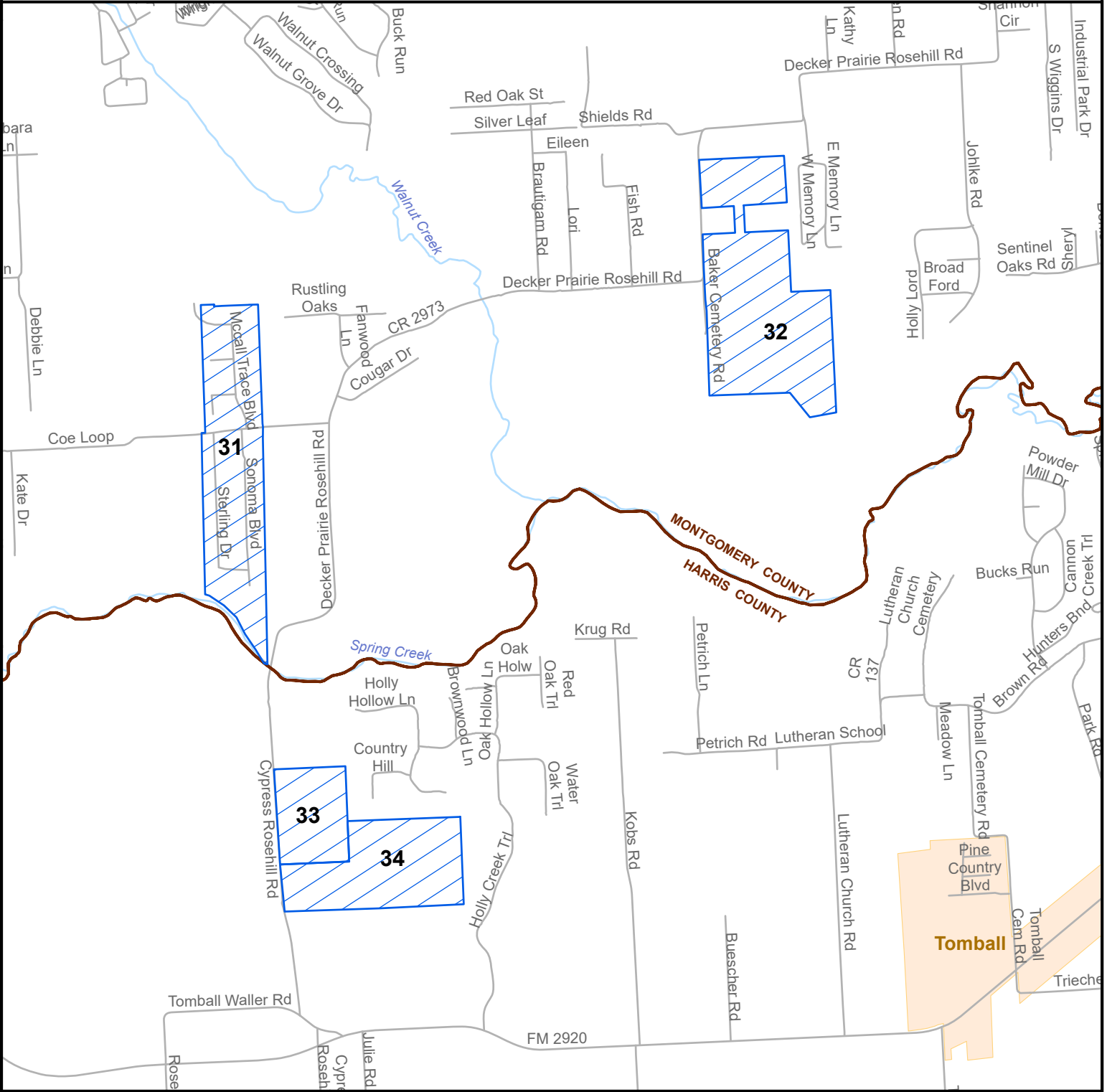


Legend

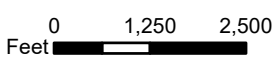
 Requested Water Areas 28, 29 and 30 to Transfer




**Transfer Quadvest, L.P. (CCN No. 11612)
to SJWTX, Inc. dba The Texas Water Company (CCN No. 10692) in Harris and Montgomery Counties**



Detailed Map #14 - Sonoma Ridge, McCall Sound, Decker Farms, Rosehill Lakes, Rosehill Meadow and Oakhill Reserve



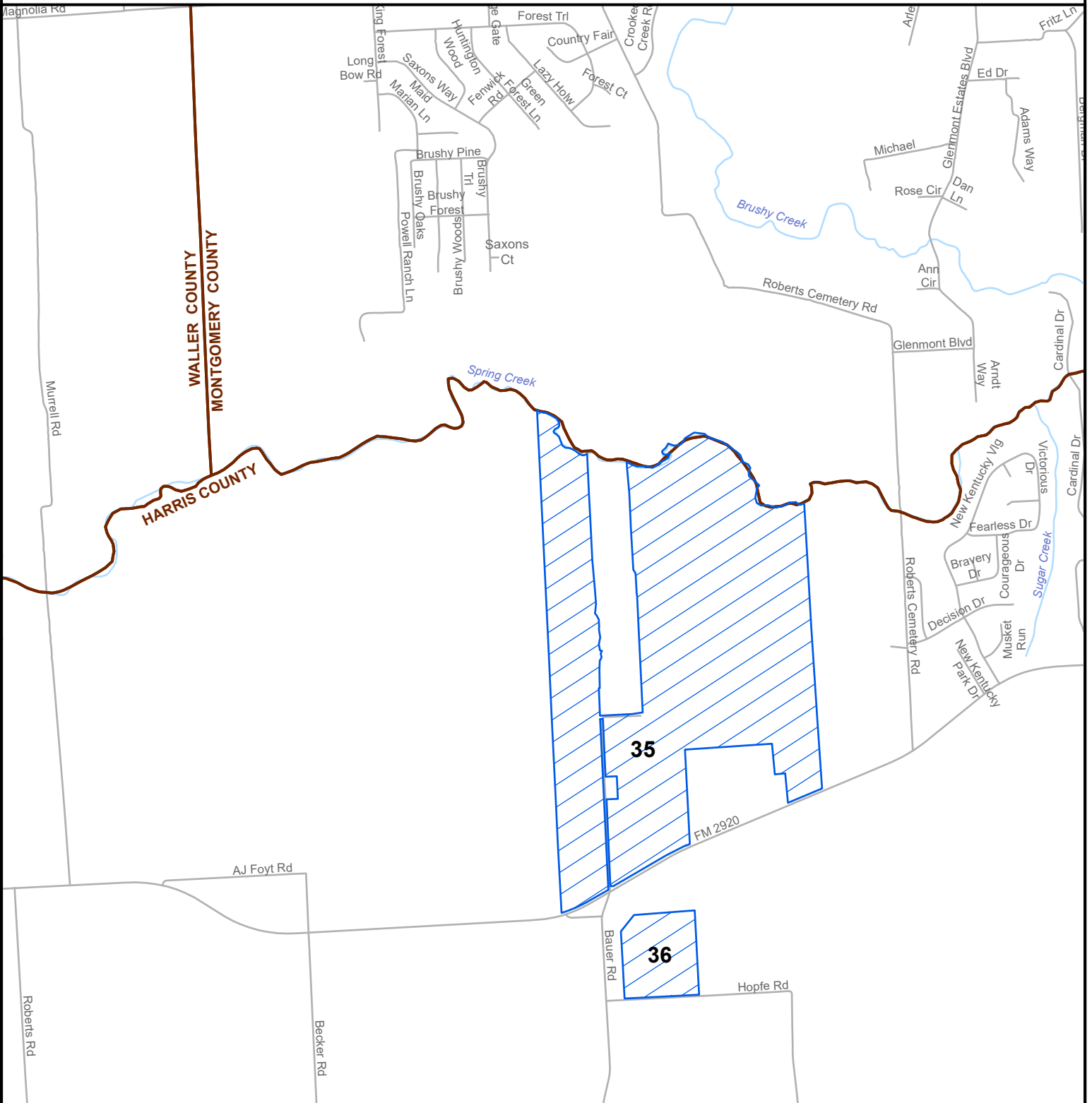
Legend

 Requested Water Areas 31, 32, 33 and 34 to Transfer

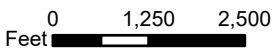


Map by: Suzanne Burt
Date: February 10, 2026

Transfer Quadvest, L.P. (CCN No. 11612) to SJWTX, Inc. dba The Texas Water Company (CCN No. 10692) in Harris and Montgomery Counties



Detailed Map #15 - Cypress Trails at Bauer Landing, Bauer Landing, Hockleywood Business Park and Bauer Meadows

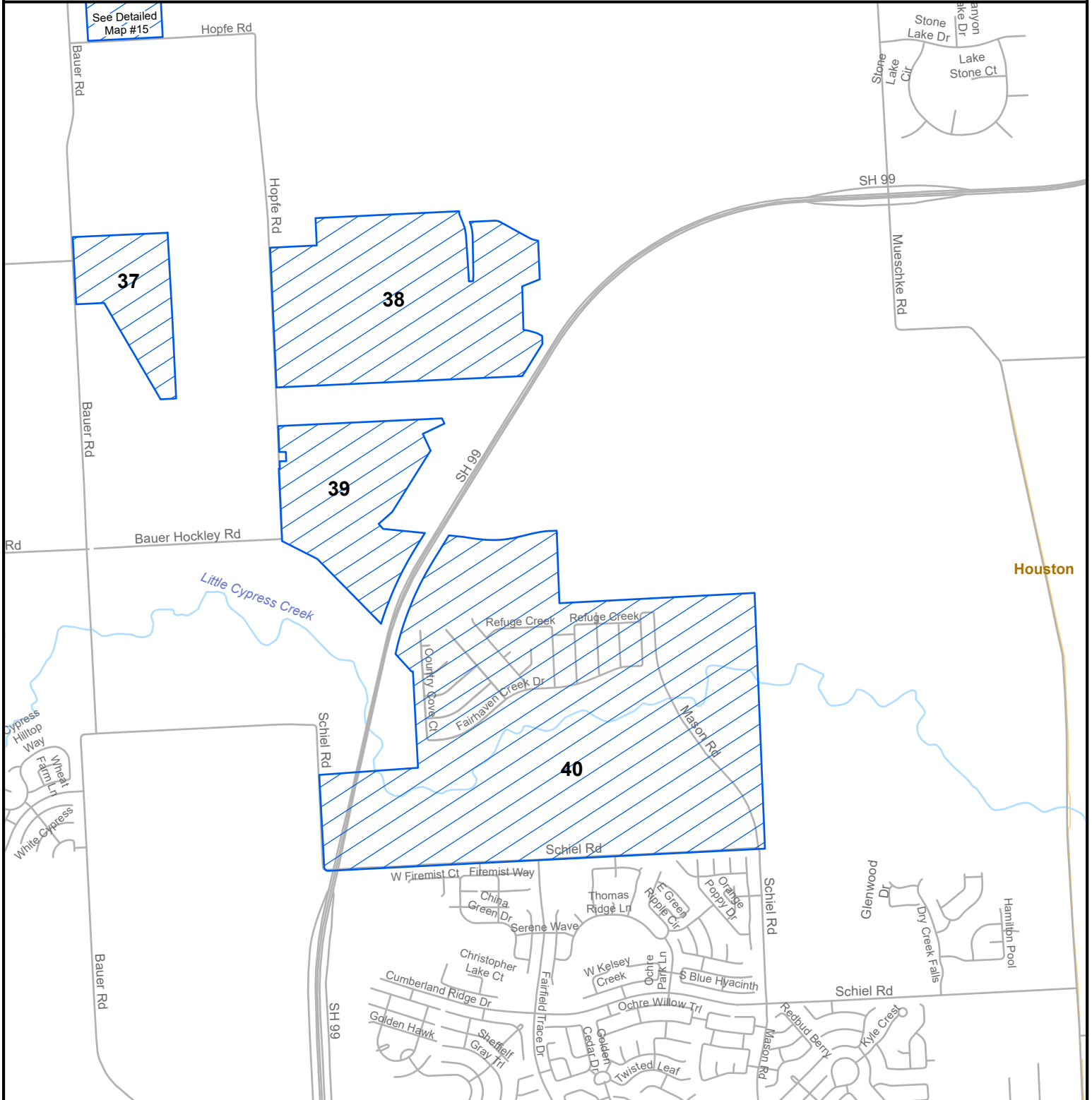


Legend


 Requested Water Areas 35 and 36 to Transfer




Transfer Quadvest, L.P. (CCN No. 11612) to SJWTX, Inc. dba The Texas Water Company (CCN No. 10692) in Harris County



Detailed Map #16 - Sunset Valley, Rosewood, Redbud and Lakes of Fairhaven

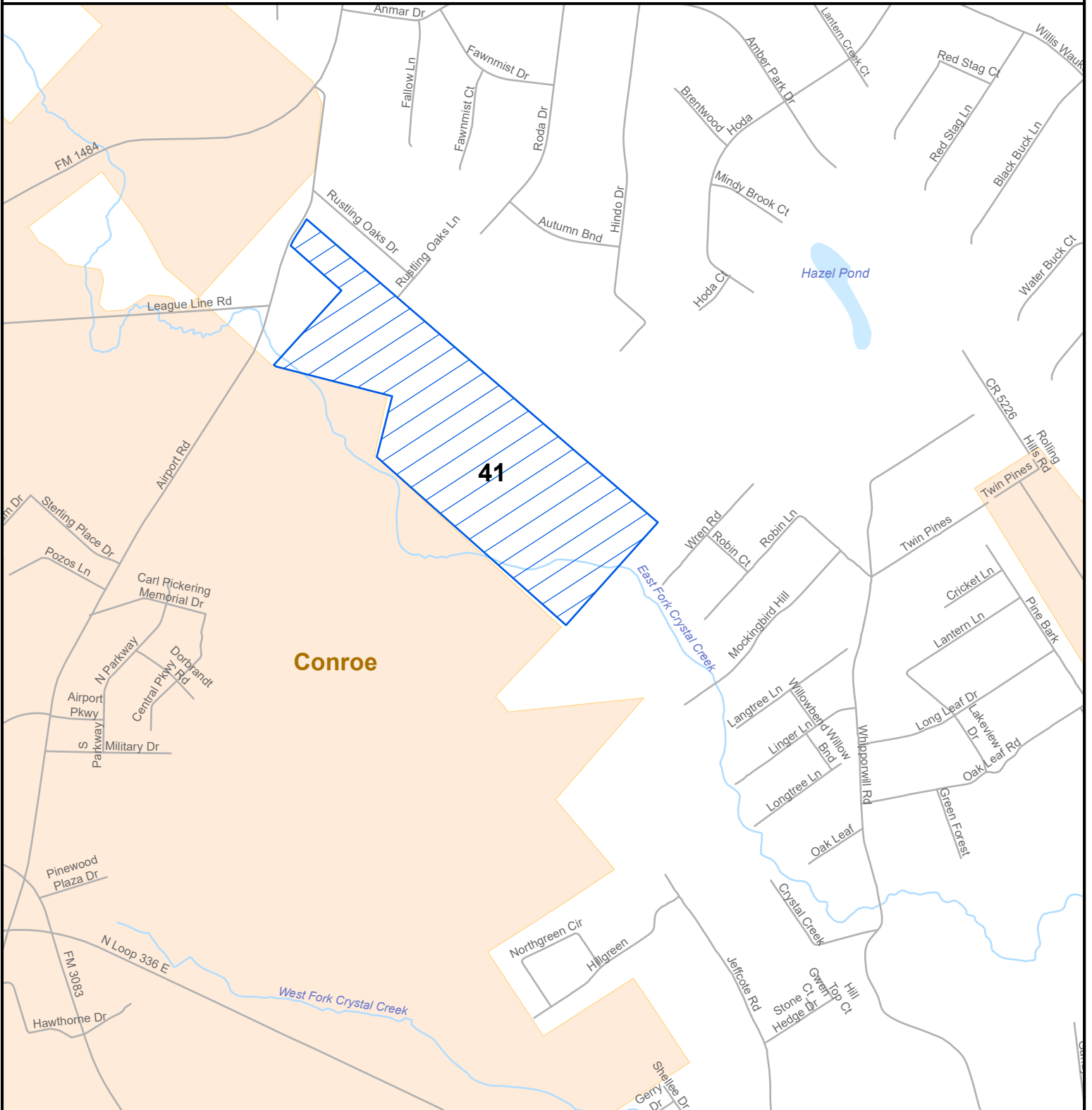


Legend

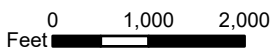
 Requested Water Areas 37, 38, 39 and 40 to Transfer



Transfer Quadvest, L.P. (CCN No. 11612) to SJWTX, Inc. dba The Texas Water Company (CCN No. 10692) in Montgomery County



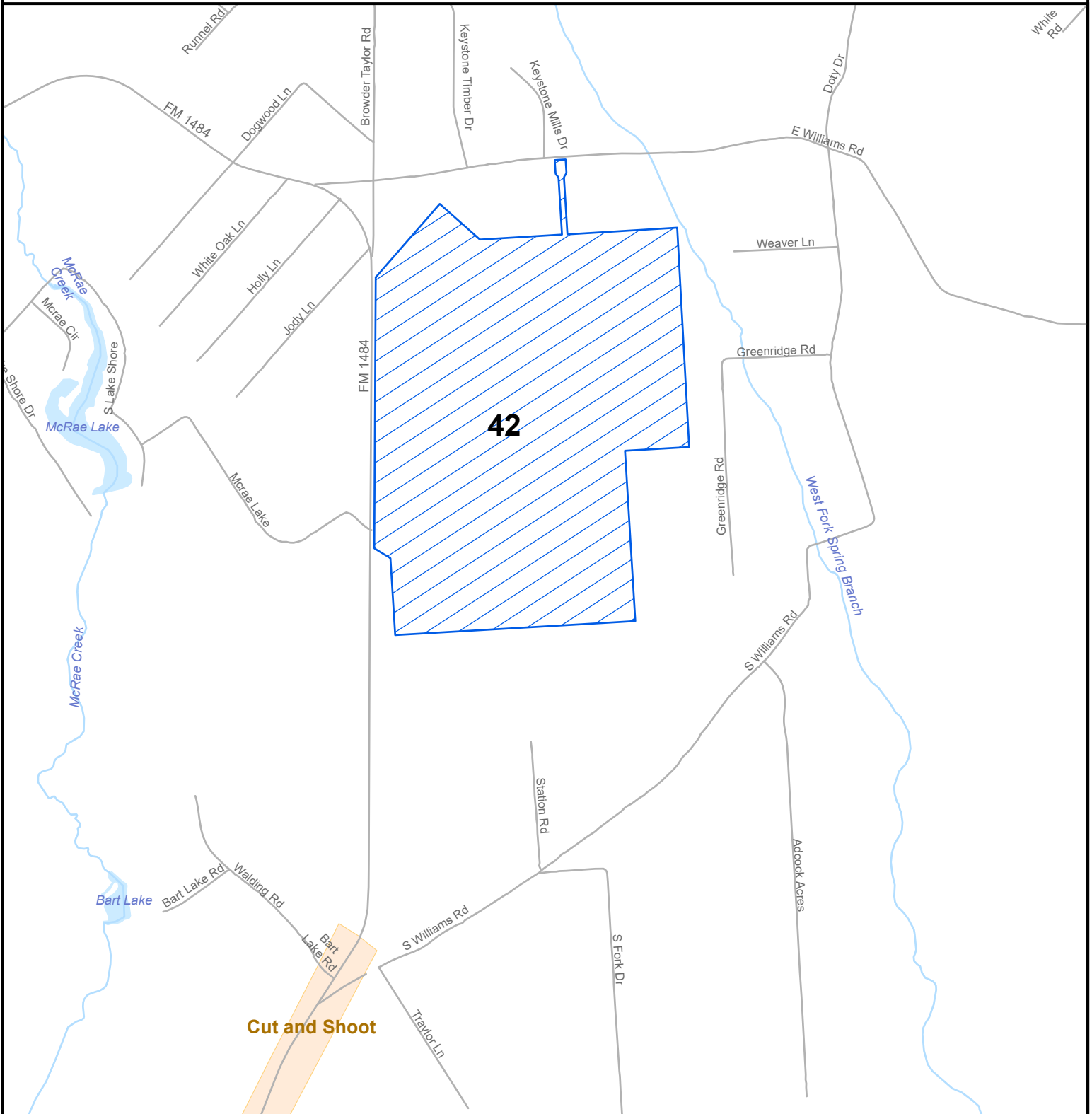
Detailed Map #17 - Pine Acre Trails



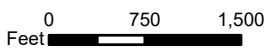
Legend

 Requested Water Area 41 to Transfer

Transfer Quadvest, L.P. (CCN No. 11612) to SJWTX, Inc. dba The Texas Water Company (CCN No. 10692) in Montgomery County



Detailed Map #18 - Sweetwater Ridge

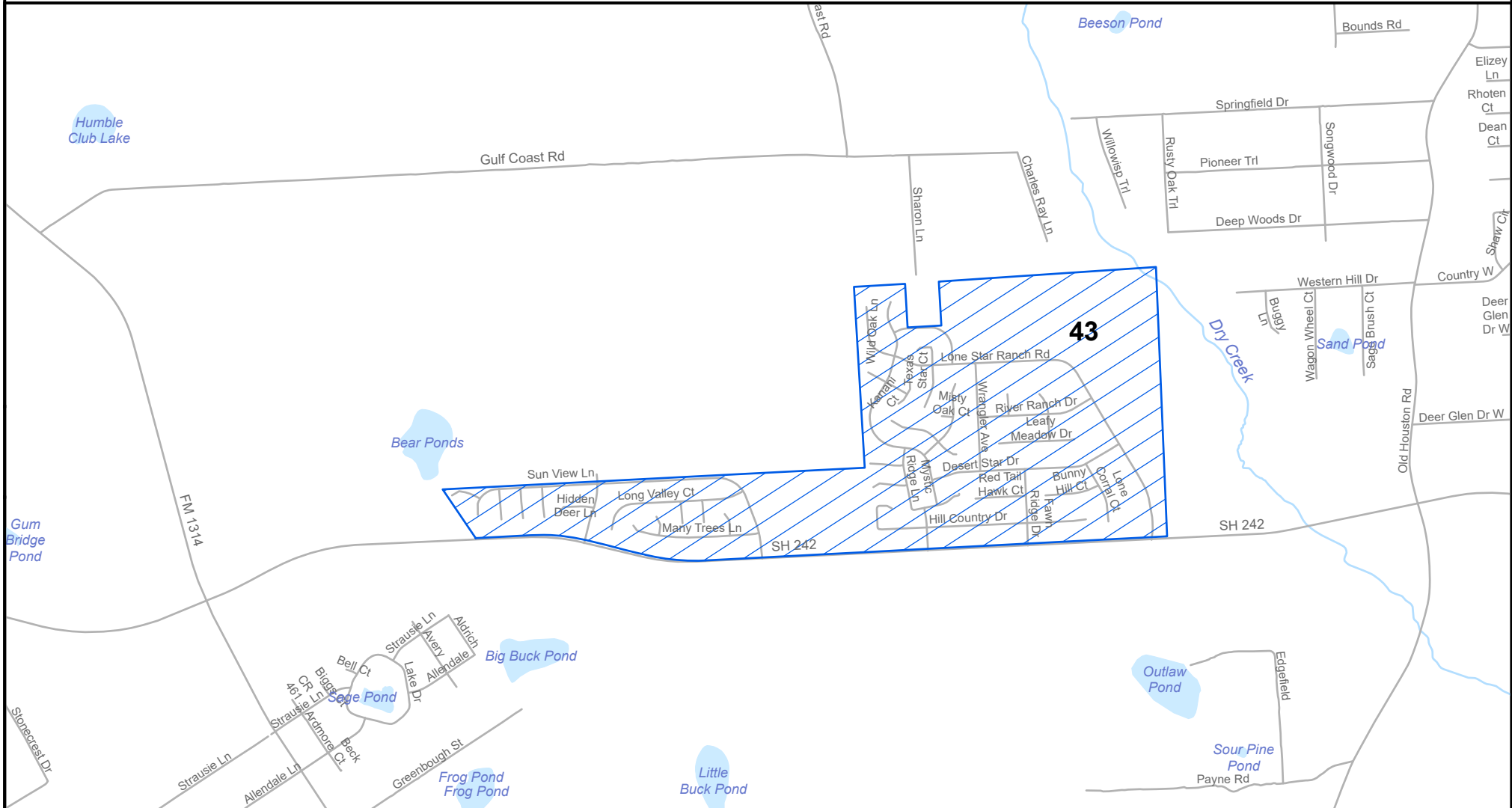


Legend

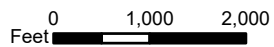
 Requested Water Area 42 to Transfer



Transfer Quadvest, L.P. (CCN No. 11612) to SJWTX, Inc. dba The Texas Water Company (CCN No. 10692) in Montgomery County



Detailed Map #19 - Summerset Estates and Lone Star Ranch

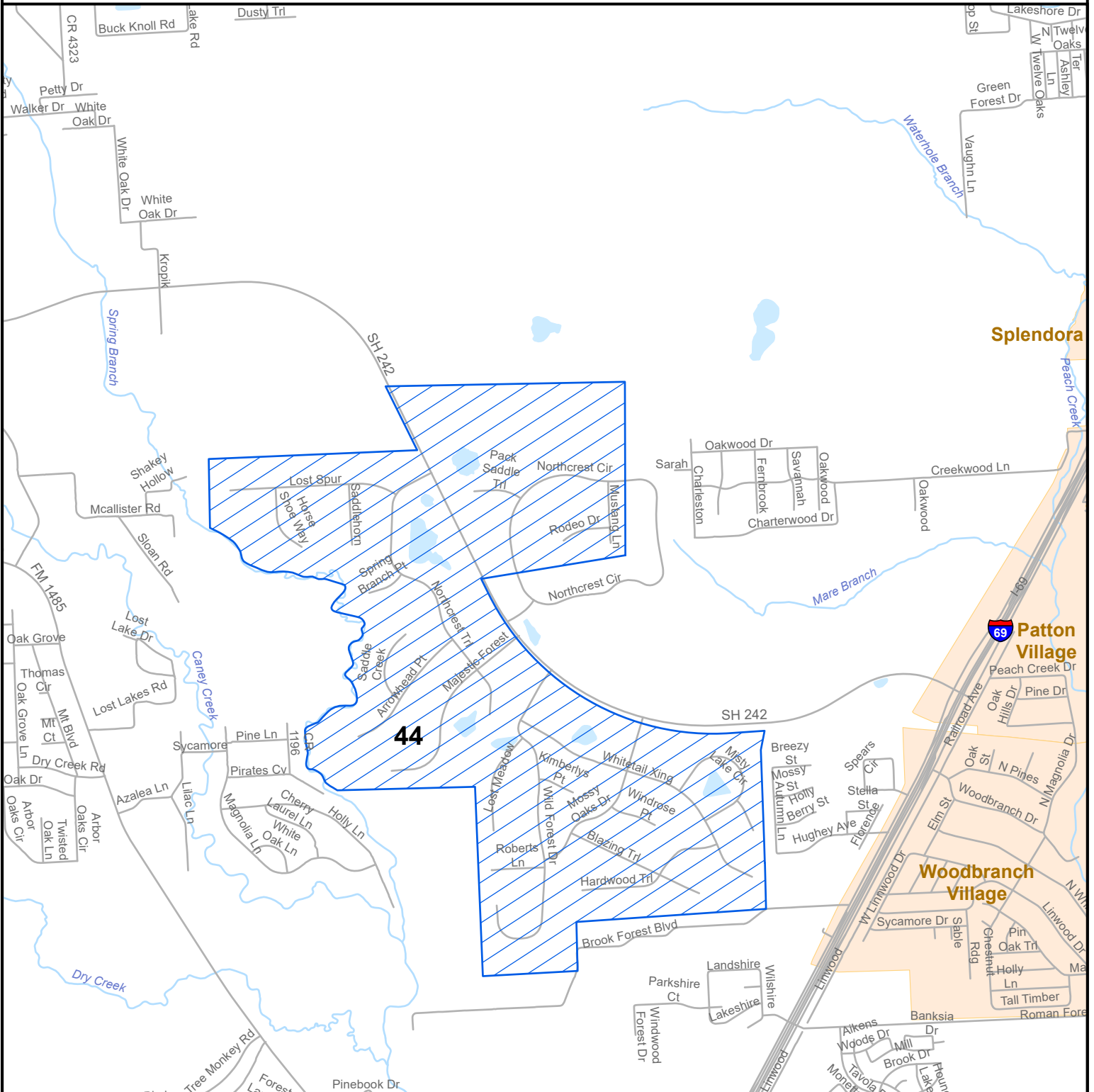


Legend

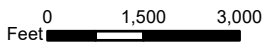
 Requested Water Area 43 to Transfer



Transfer Quadvest, L.P. (CCN No. 11612) to SJWTX, Inc. dba The Texas Water Company (CCN No. 10692) in Montgomery County



Detailed Map #20 - Northcrest Ranch

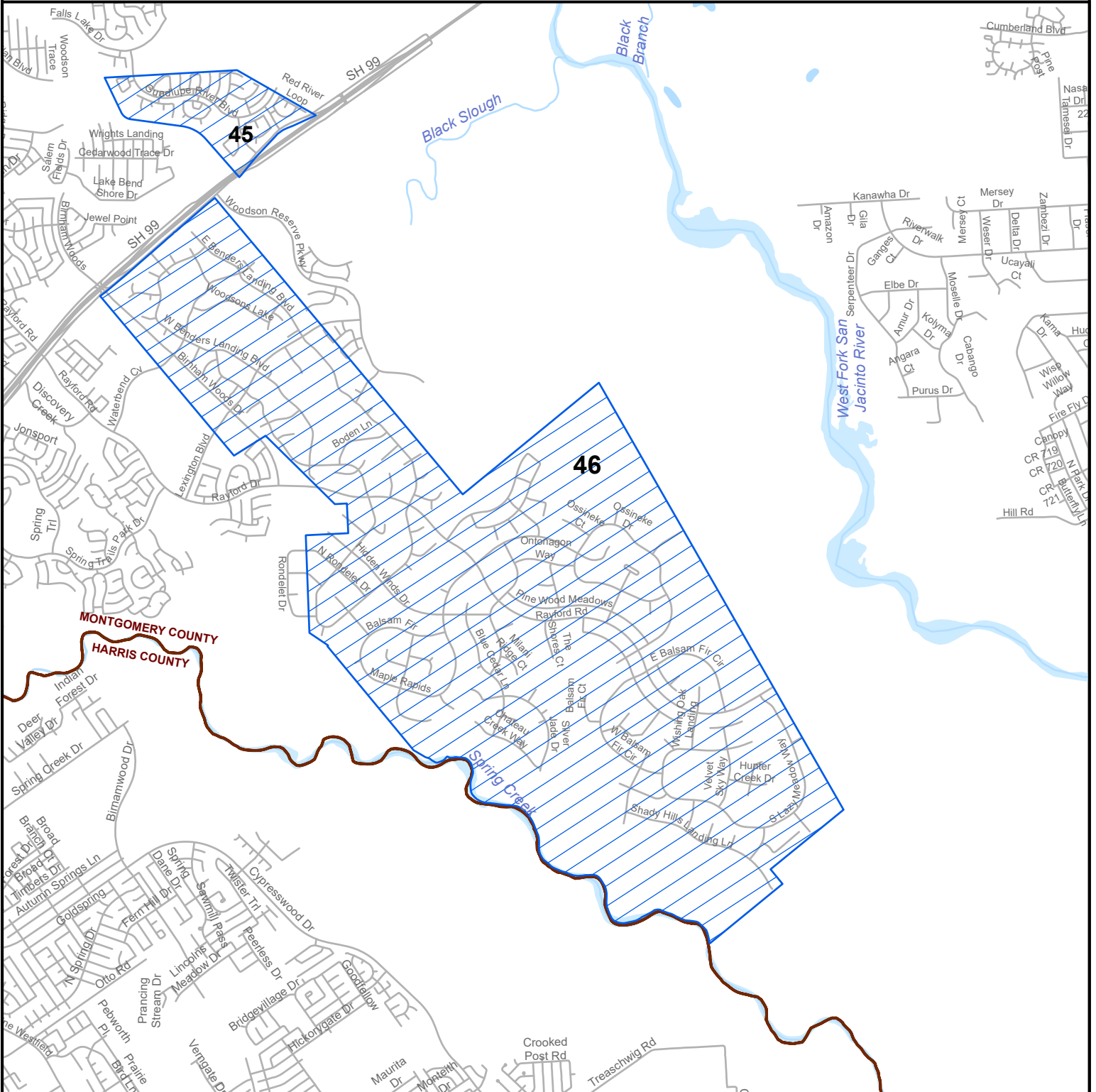


Legend

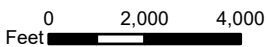
 Requested Water Area 44 to Transfer



Transfer Quadvest, L.P. (CCN No. 11612) to SJWTX, Inc. dba The Texas Water Company (CCN No. 10692) in Montgomery County



Detailed Map #21 - Creekside Village, Benders Landing, and Benders Landing Estates

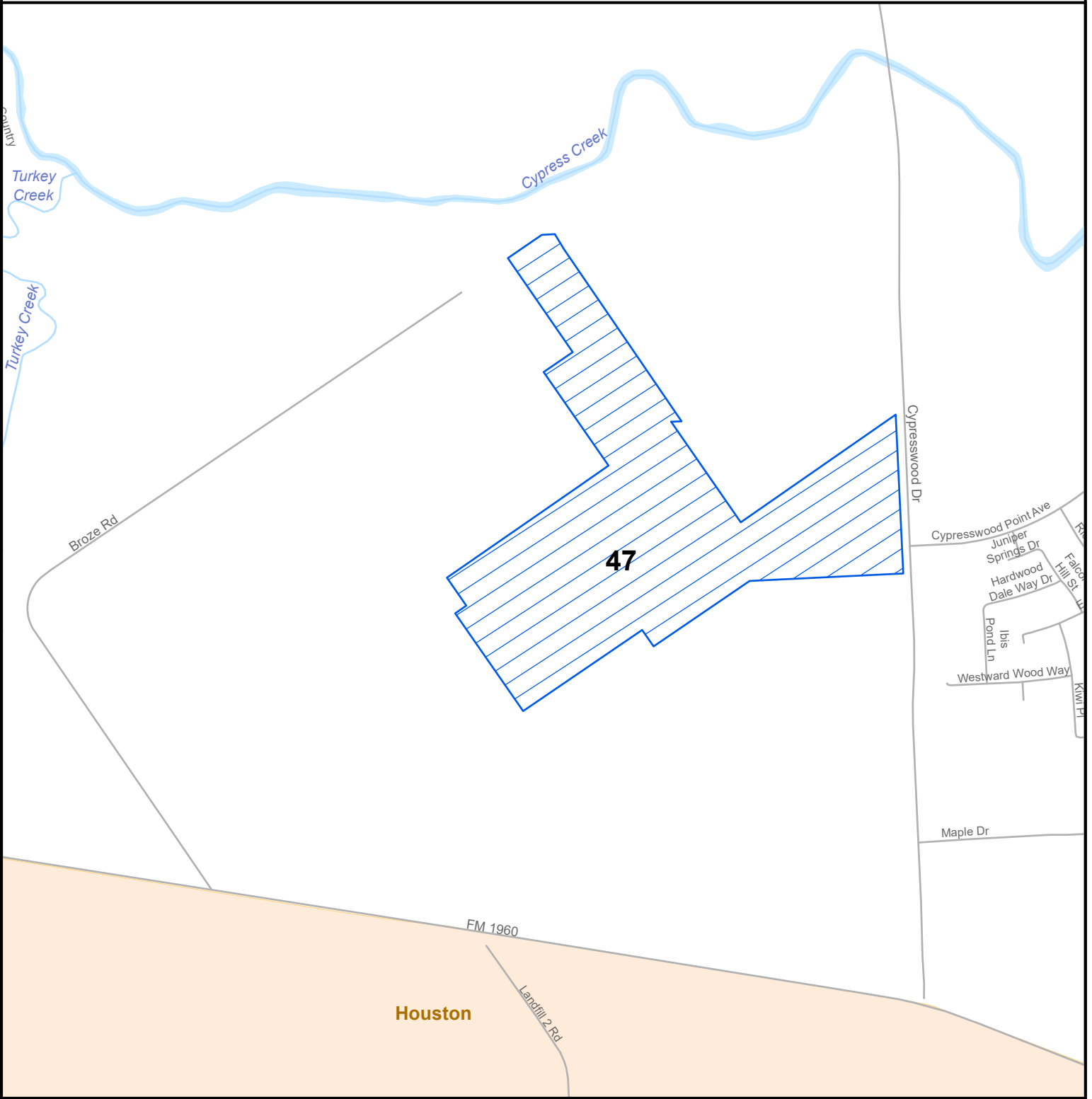


Legend


 Requested Water Areas 45 and 46 to Transfer



**Transfer Quadvest, L.P. (CCN No. 11612)
to SJWTX, Inc. dba The Texas Water Company (CCN No. 10692) in Harris County**



Detailed Map #22 - Flagstone



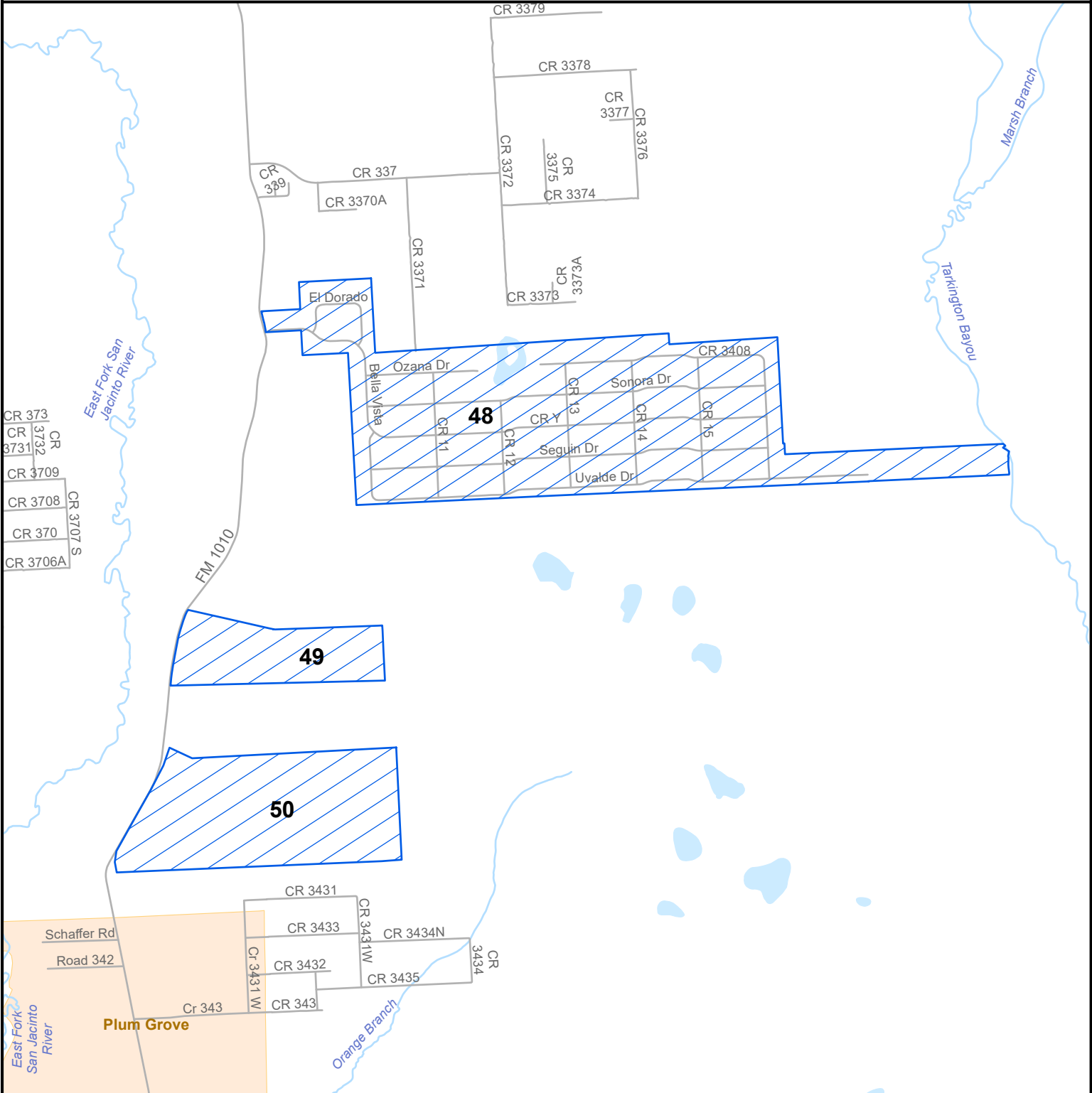
Legend

 Requested Water Area 47 to Transfer



Map by: Suzanne Burt
Date: February 10, 2026


Transfer Quadvest, L.P. (CCN No. 11612) to SJWTX, Inc. dba The Texas Water Company (CCN No. 10692) in Liberty County



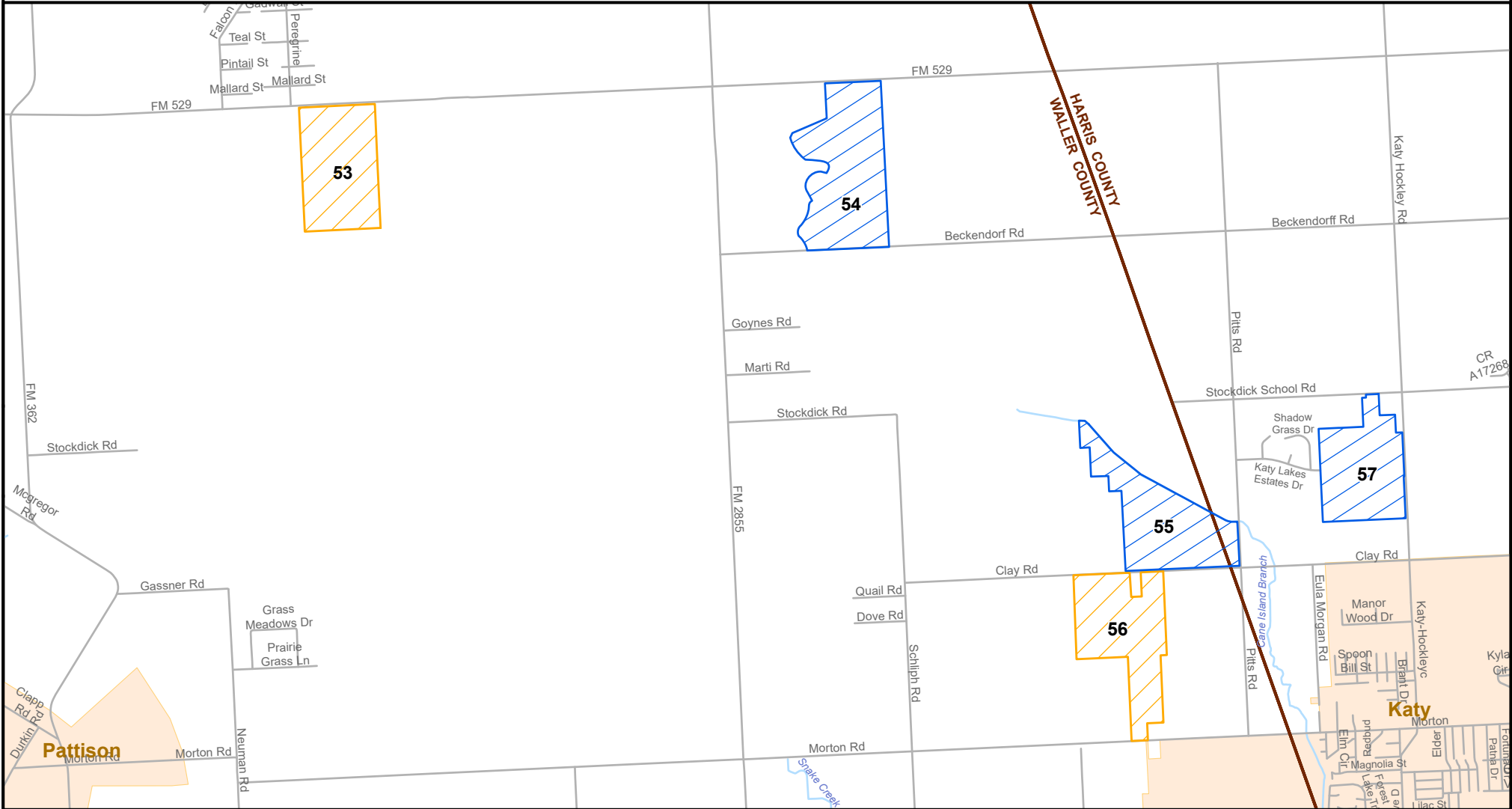
Detailed Map #23 - Bella Vista, Villa Nueva and Rancho San Vicente

0 1,500 3,000
Feet

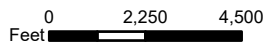
Legend

 Requested Water Areas 48, 49 and 50 to Transfer



Transfer Quadvest, L.P. (CCN No. 11612) to SJWTX, Inc. dba The Texas Water Company (CCN No. 10692) in Harris and Waller Counties



Detailed Map #25 - Dewberry Hills, Freeman Ranch, Lake House, Lakes of Cane Island, Reserve at Katy Hockley and Katy Meadows

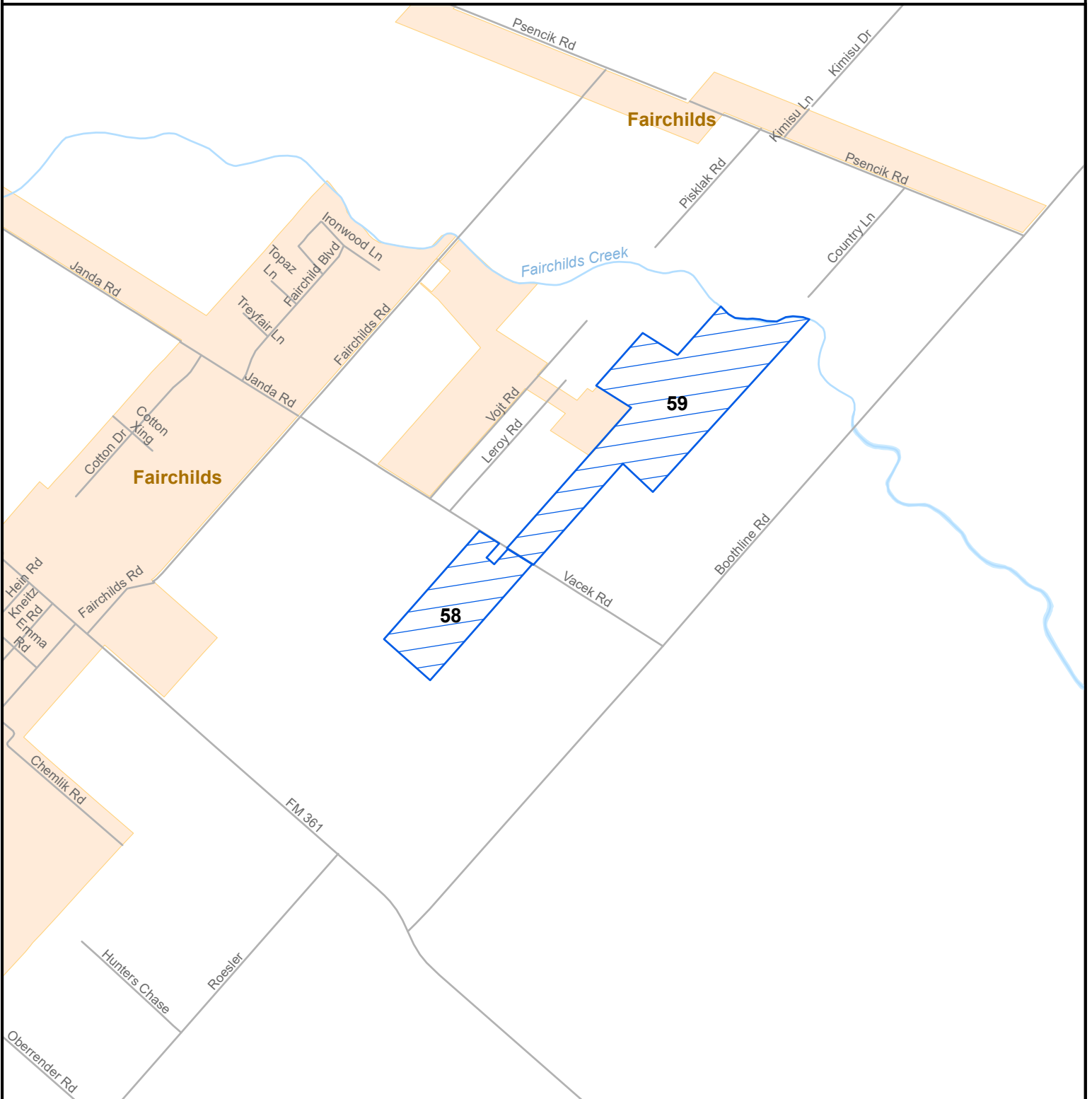


Legend

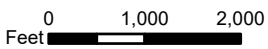
-  Requested Water Areas 54, 55 and 57 to Transfer
-  Requested Water Areas 53 and 56 to Transfer



Transfer Quadvest, L.P. (CCN No. 11612) to SJWTX, Inc. dba The Texas Water Company (CCN No. 10692) in Fort Bend County



Detailed Map #26 - Vacek Pointe and Vacek Country Meadows

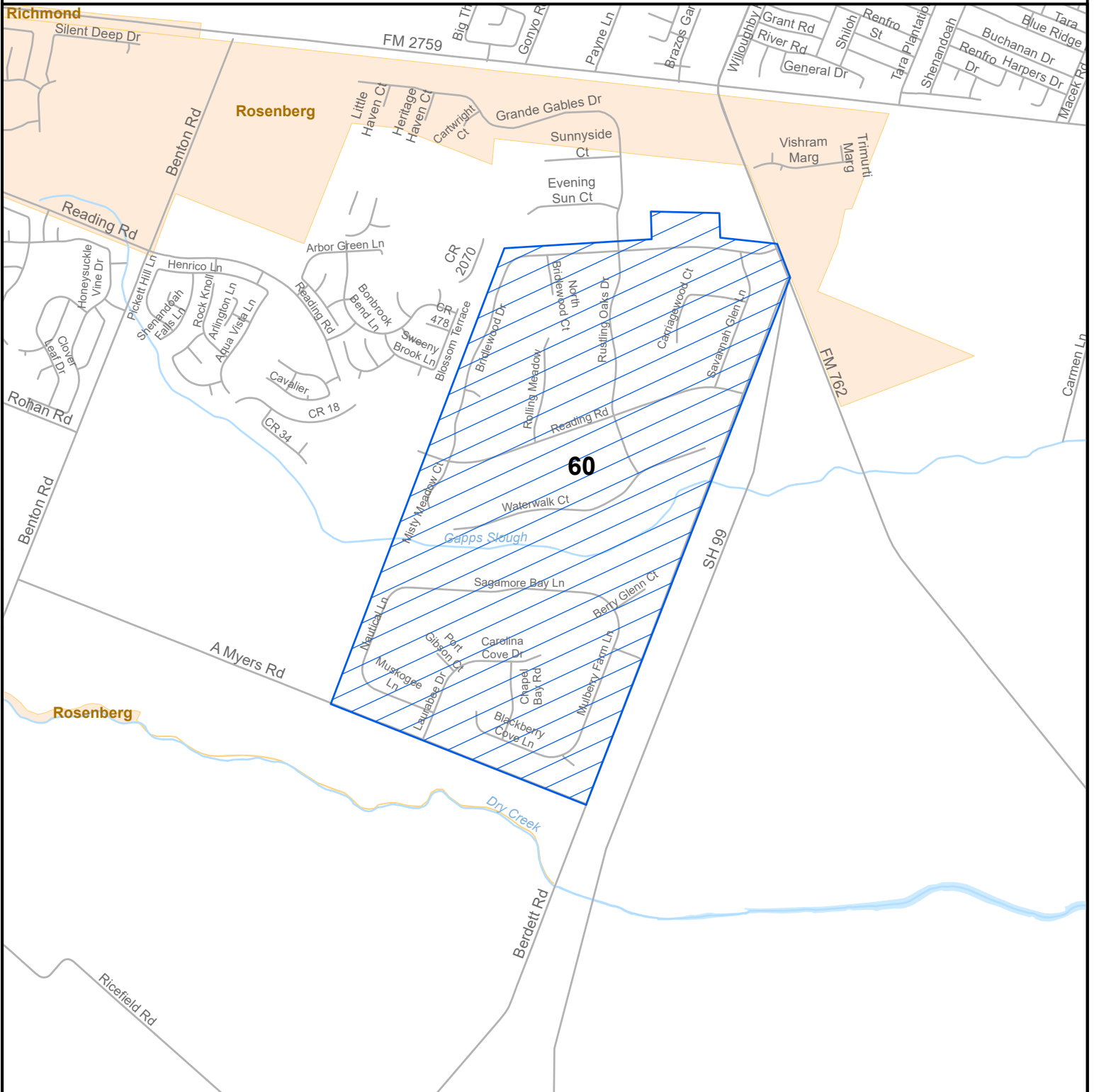


Legend

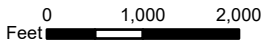
 Requested Water Areas 58 and 59 to Transfer



Transfer Quadvest, L.P. (CCN No. 11612) to SJWTX, Inc. dba The Texas Water Company (CCN No. 10692) in Fort Bend County



Detailed Map #27 - Bridlewood Estates

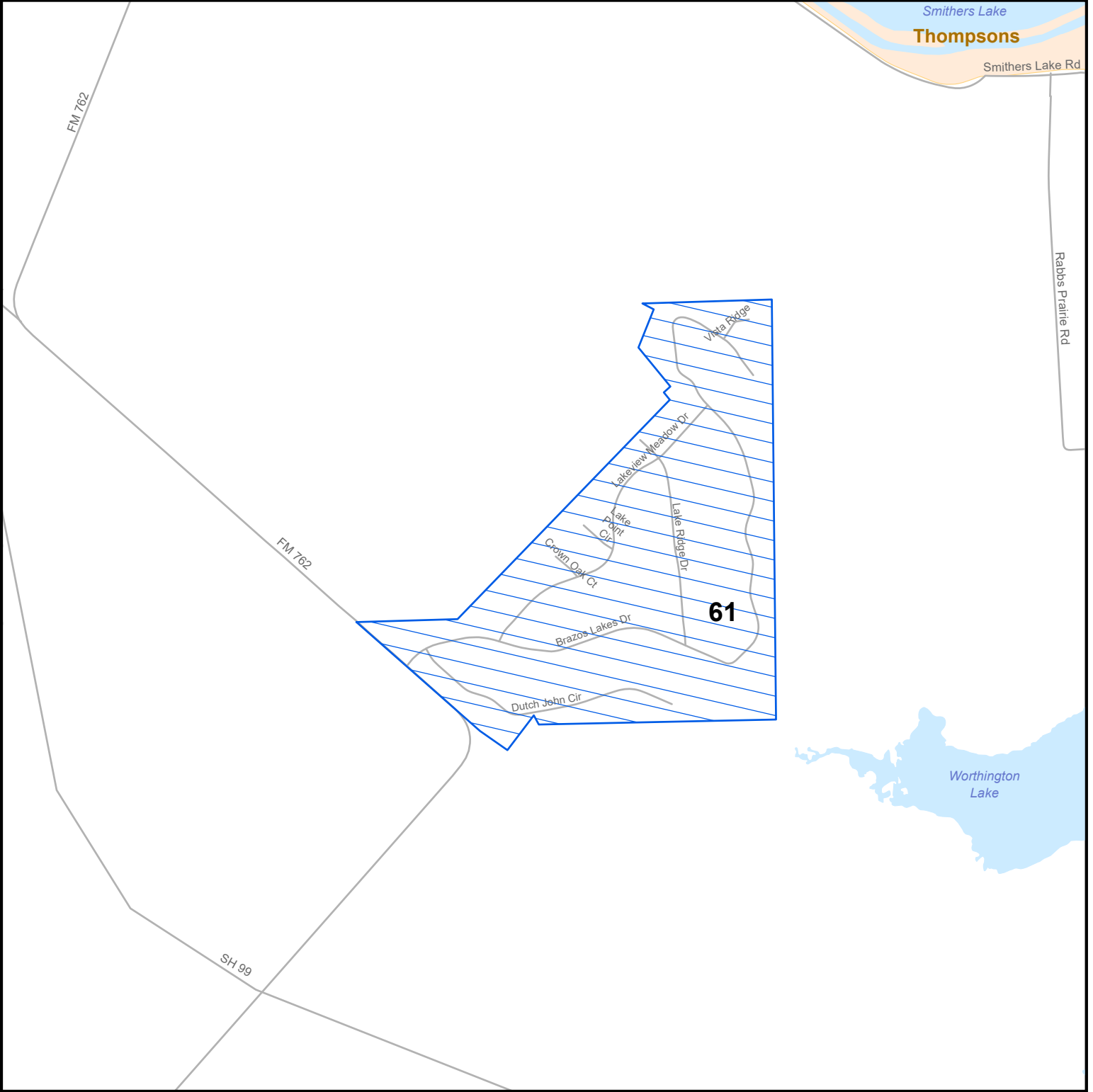


Legend

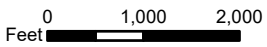
 Requested Water Area 60 to Transfer



**Transfer Quadvest, L.P. (CCN No. 11612)
to SJWTX, Inc. dba The Texas Water Company (CCN No. 10692) in Fort Bend County**



Detailed Map #28 - Brazos Lakes

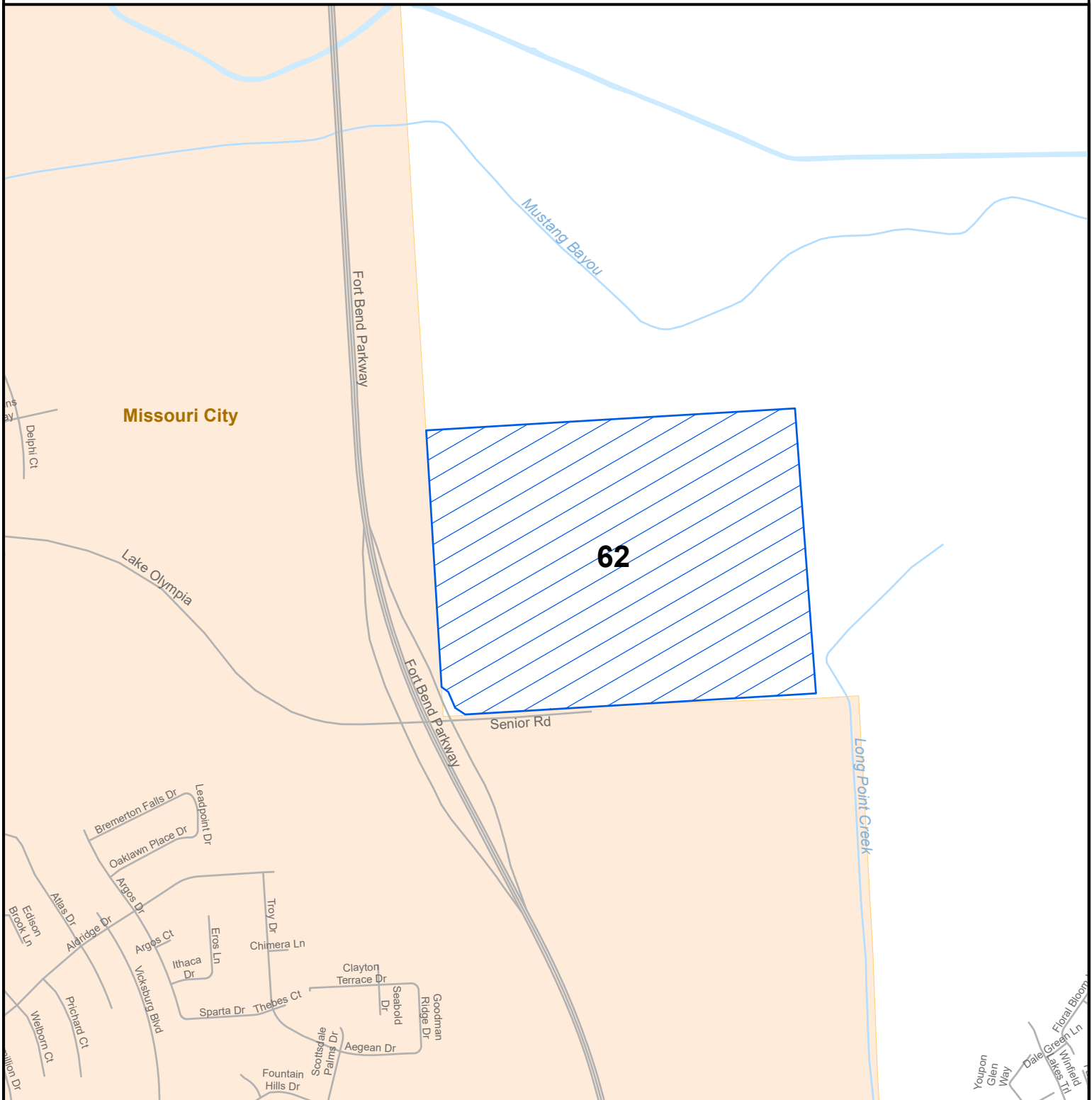


Legend

 Requested Water Area 61 to Transfer



**Transfer Quadvest, L.P. (CCN No. 11612)
to SJWTX, Inc. dba The Texas Water Company (CCN No. 10692) in Fort Bend County**



Detailed Map #29 - Olympia Falls

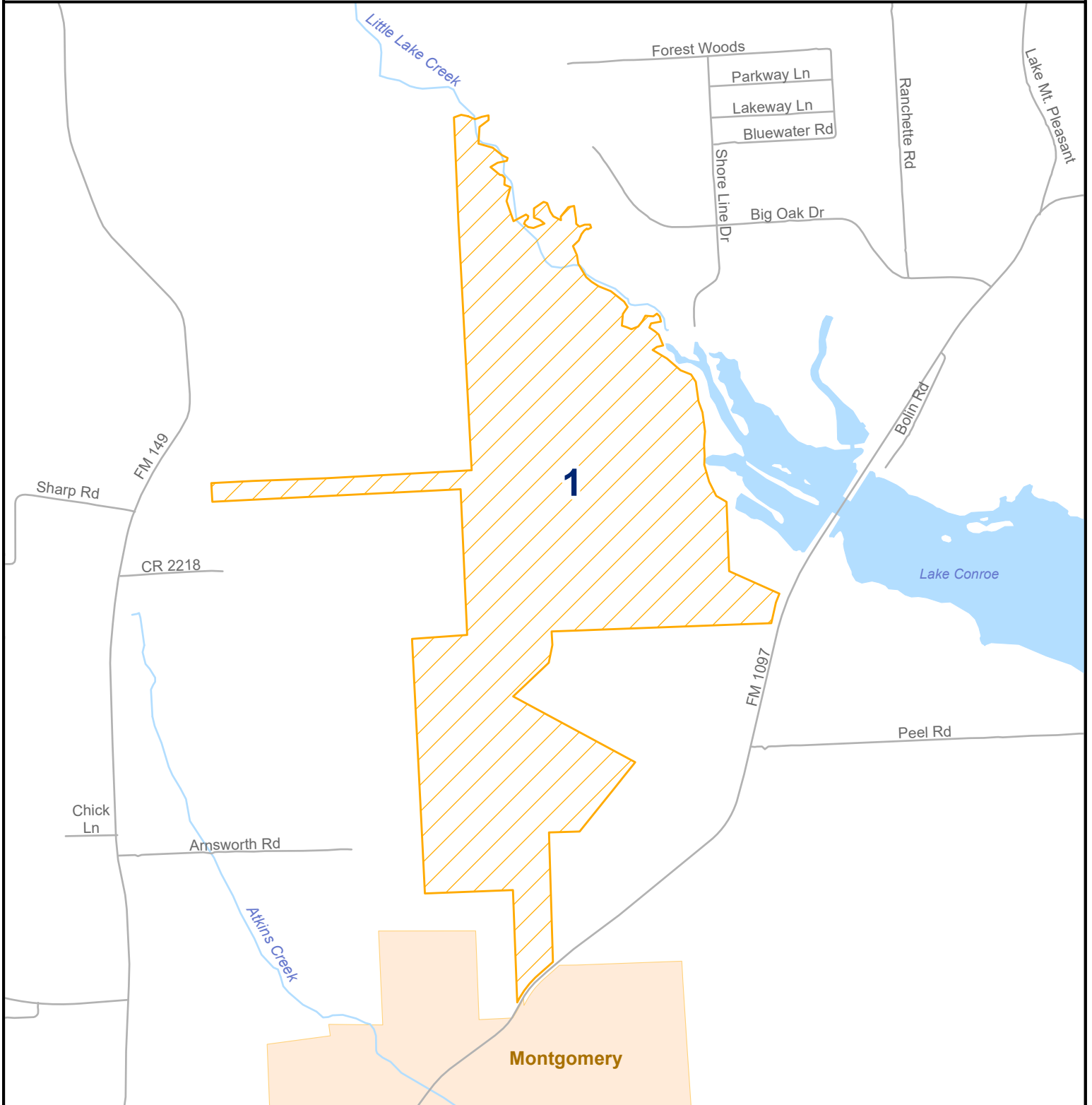


Legend

 Requested Water Area 62 to Transfer



Transfer Quadvest, L.P. (CCN No. 20952) to SJWTX, Inc. dba The Texas Water Company (CCN No. 20877) in Montgomery County



0 750 1,500
Feet

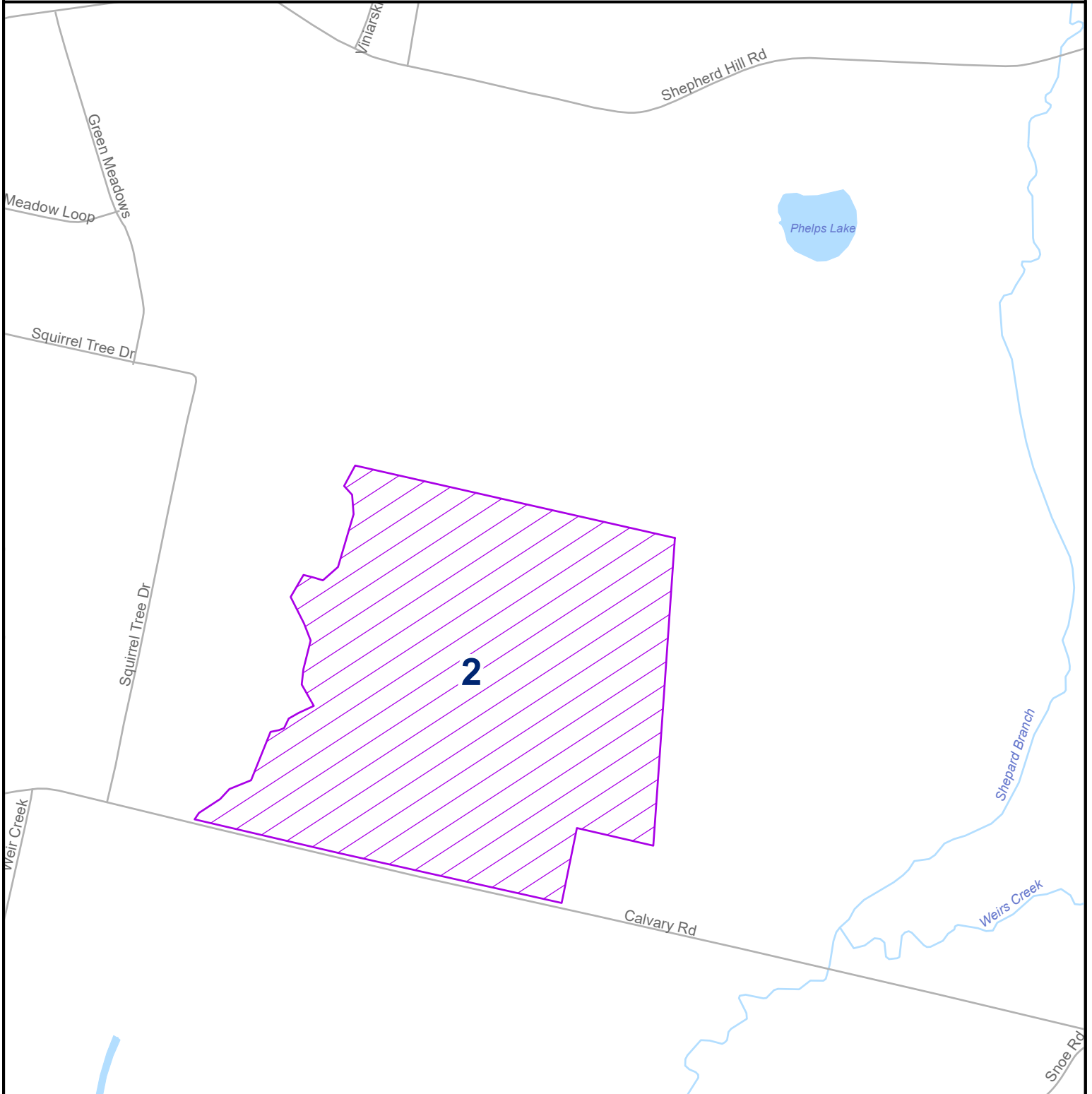
Detailed Map #1 - Firesong



Legend

 Requested Sewer Area 1 to Transfer

**Transfer Quadvest, L.P. (CCN No. 20952)
to SJWTX, Inc. dba The Texas Water Company (CCN No. 20877) in Montgomery County**



0 500 1,000
Feet

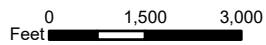
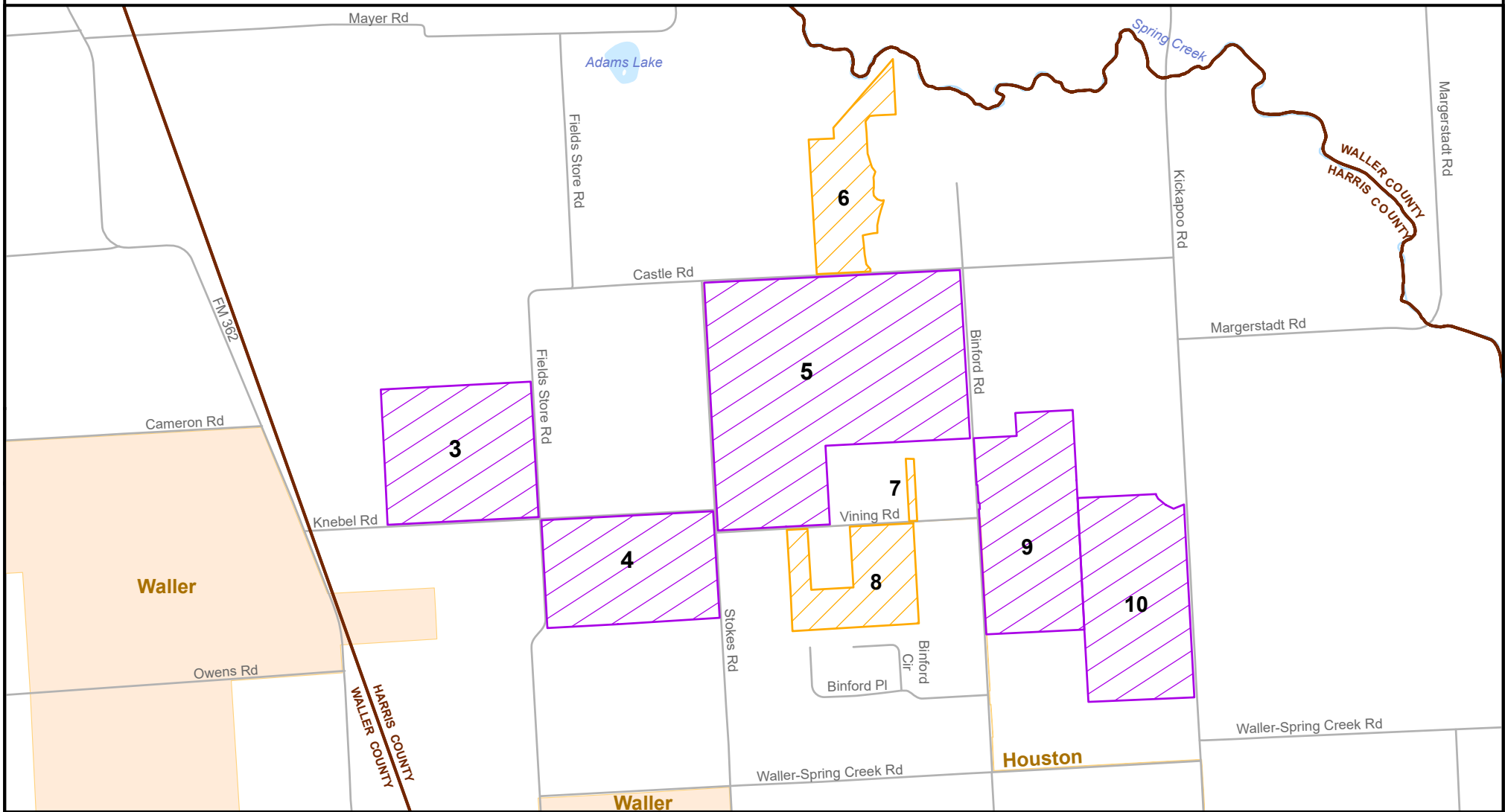
Detailed Map #2 - Rockrose Ranch



Legend



 Requested Sewer Area 2 to Transfer

**Transfer Quadvest, L.P. (CCN No. 20952)
to SJWTX, Inc. dba The Texas Water Company (CCN No. 20877) in Harris County**



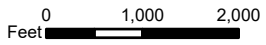
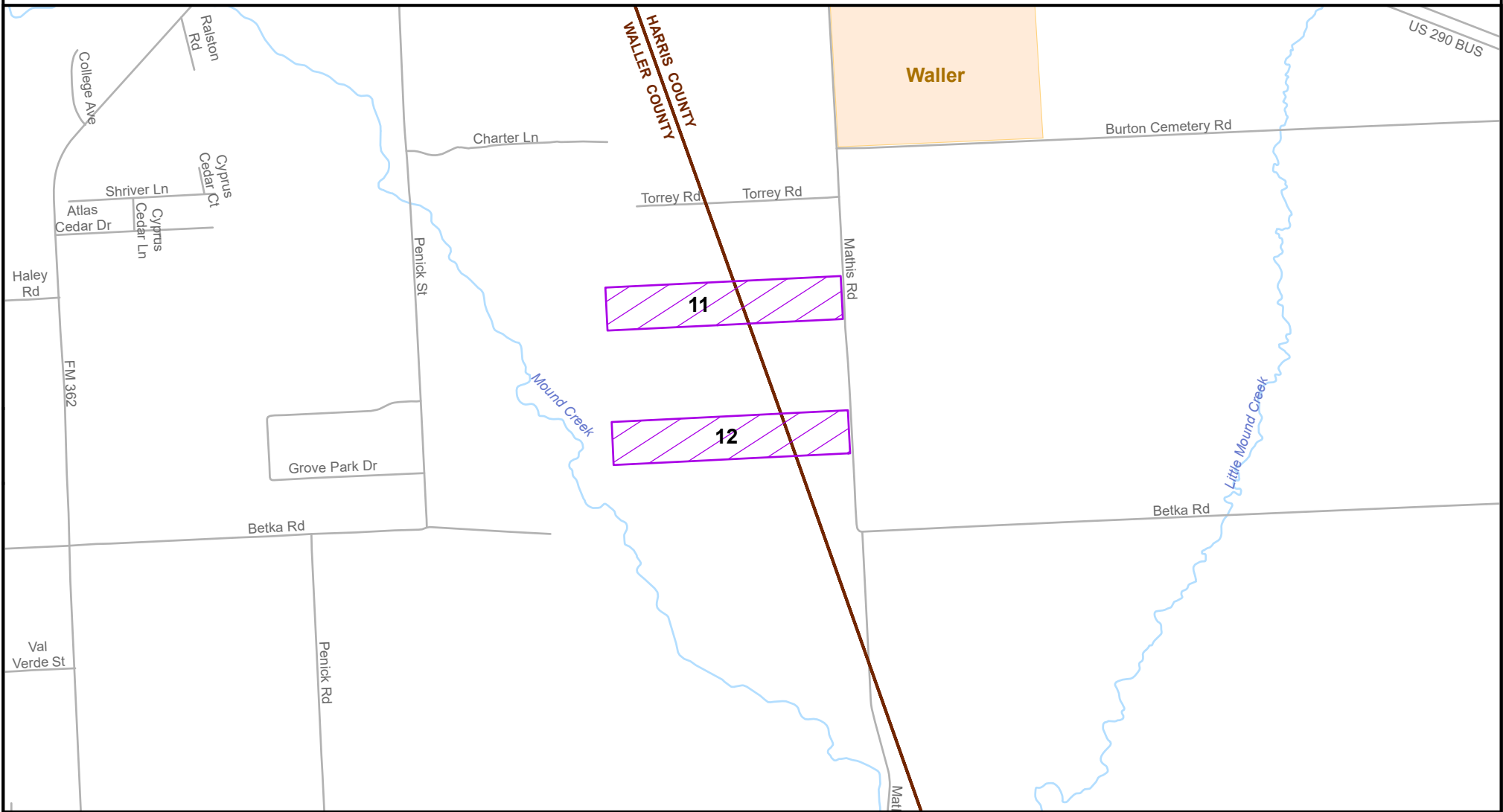
**Detailed Map #3 - Indigo Skies, IndigoTrails, Wild Rye,
Stokesbury, BSR Vining Road, Binford Creek and Oakberry Trails**

Legend

-  Requested Sewer Areas 3, 4, 5, 9 and 10 to Transfer
-  Requested Sewer Areas 6, 7 and 8 to Transfer



**Transfer Quadvest, L.P. (CCN No. 20952)
to SJWTX, Inc. dba The Texas Water Company (CCN No. 20877) in Harris and Waller Counties**



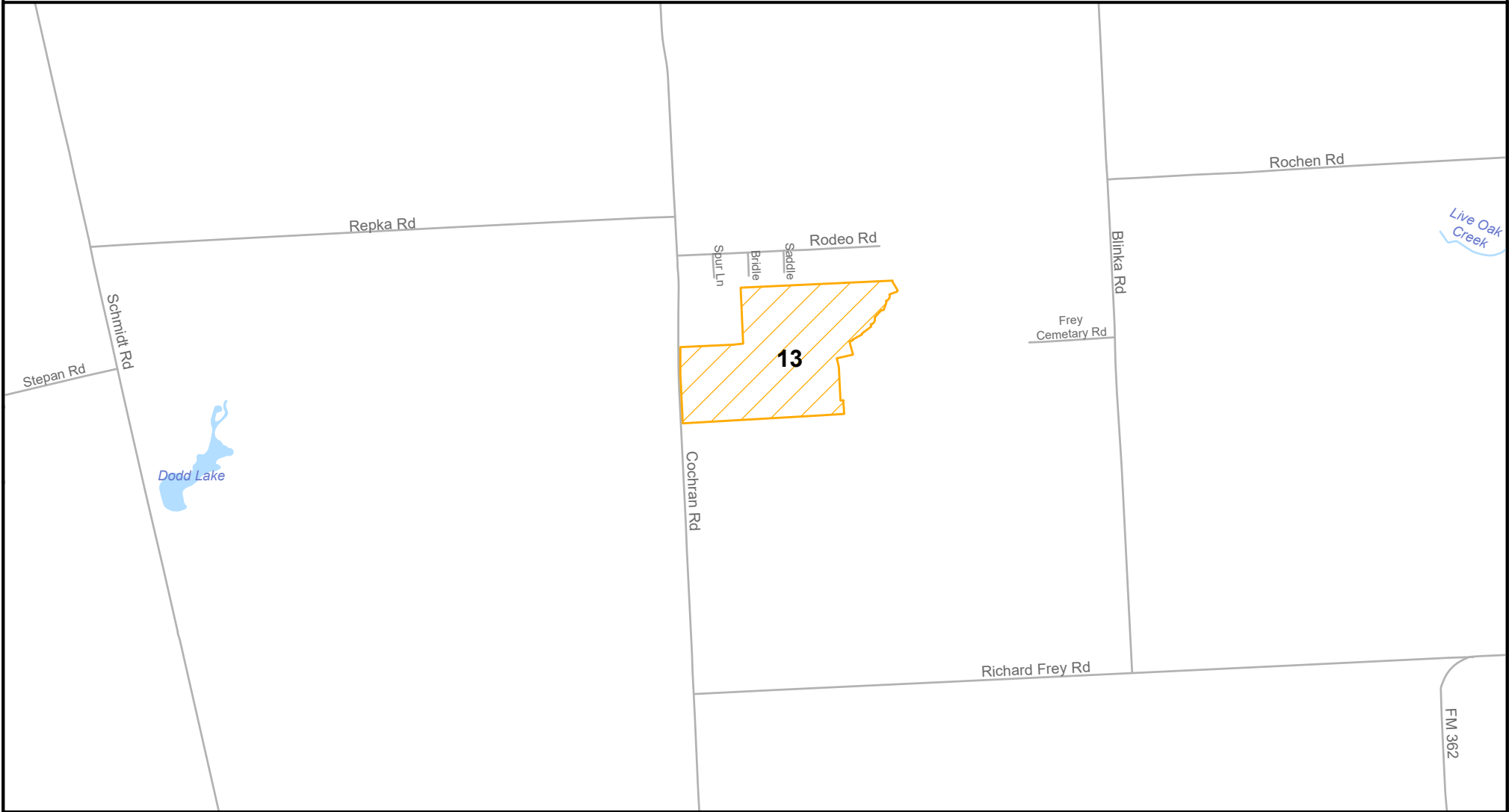
Detailed Map #4 - Mustang Meadows and Williams Landing

Legend

 Requested Sewer Areas 11 and 12 to Transfer



**Transfer Quadvest, L.P. (CCN No. 20952)
to SJWTX, Inc. dba The Texas Water Company (CCN No. 20877) in Waller County**



0 1,000 2,000
Feet

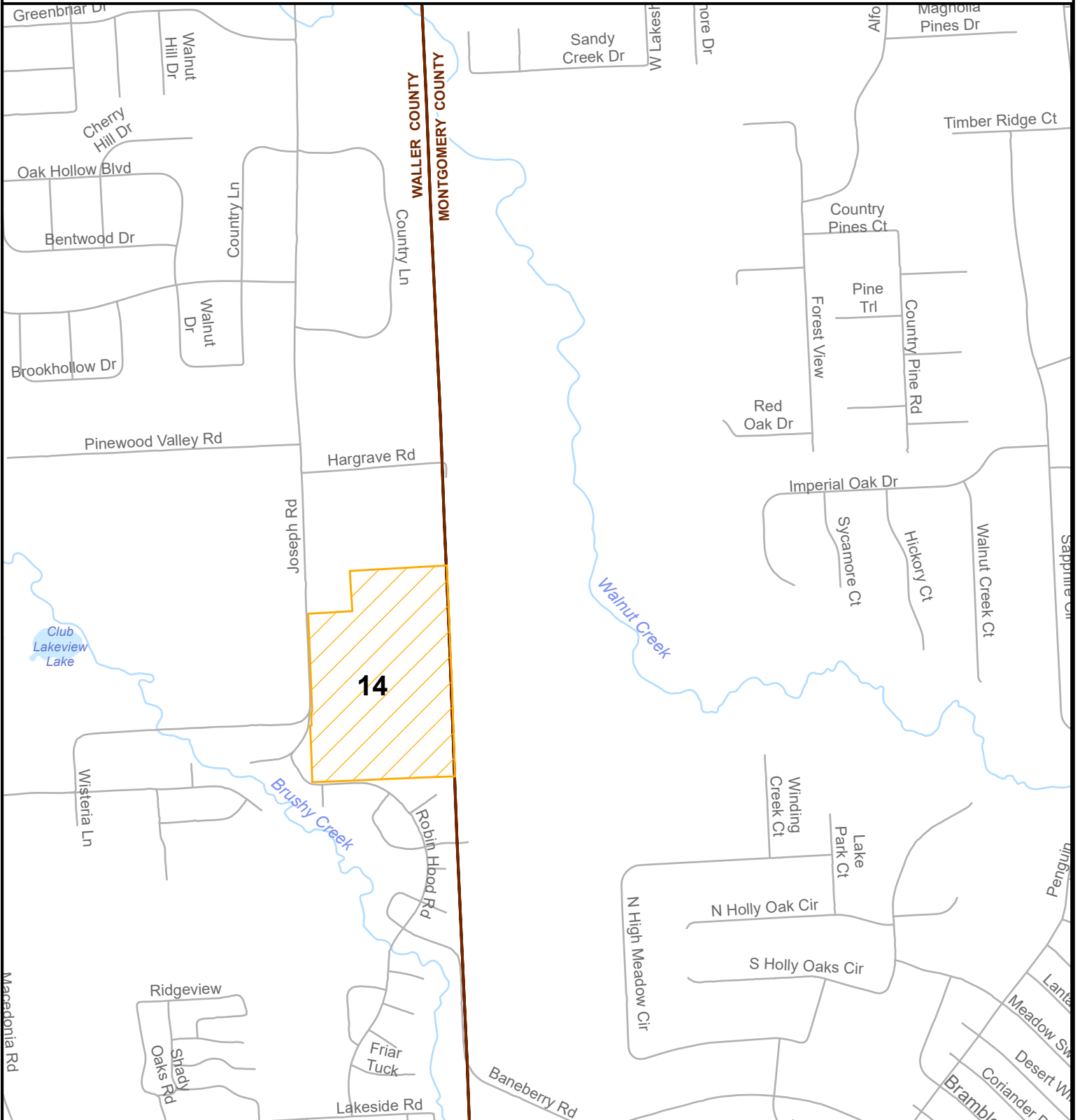
Detailed Map #5 - Trails at Cochran Ranch

Legend

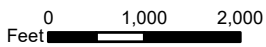
 Requested Sewer Area 13 to Transfer



**Transfer Quadvest, L.P. (CCN No. 20952)
to SJWTX, Inc. dba The Texas Water Company (CCN No. 20877) in Montgomery and Waller Counties**



Detailed Map #6 - Maple Woods

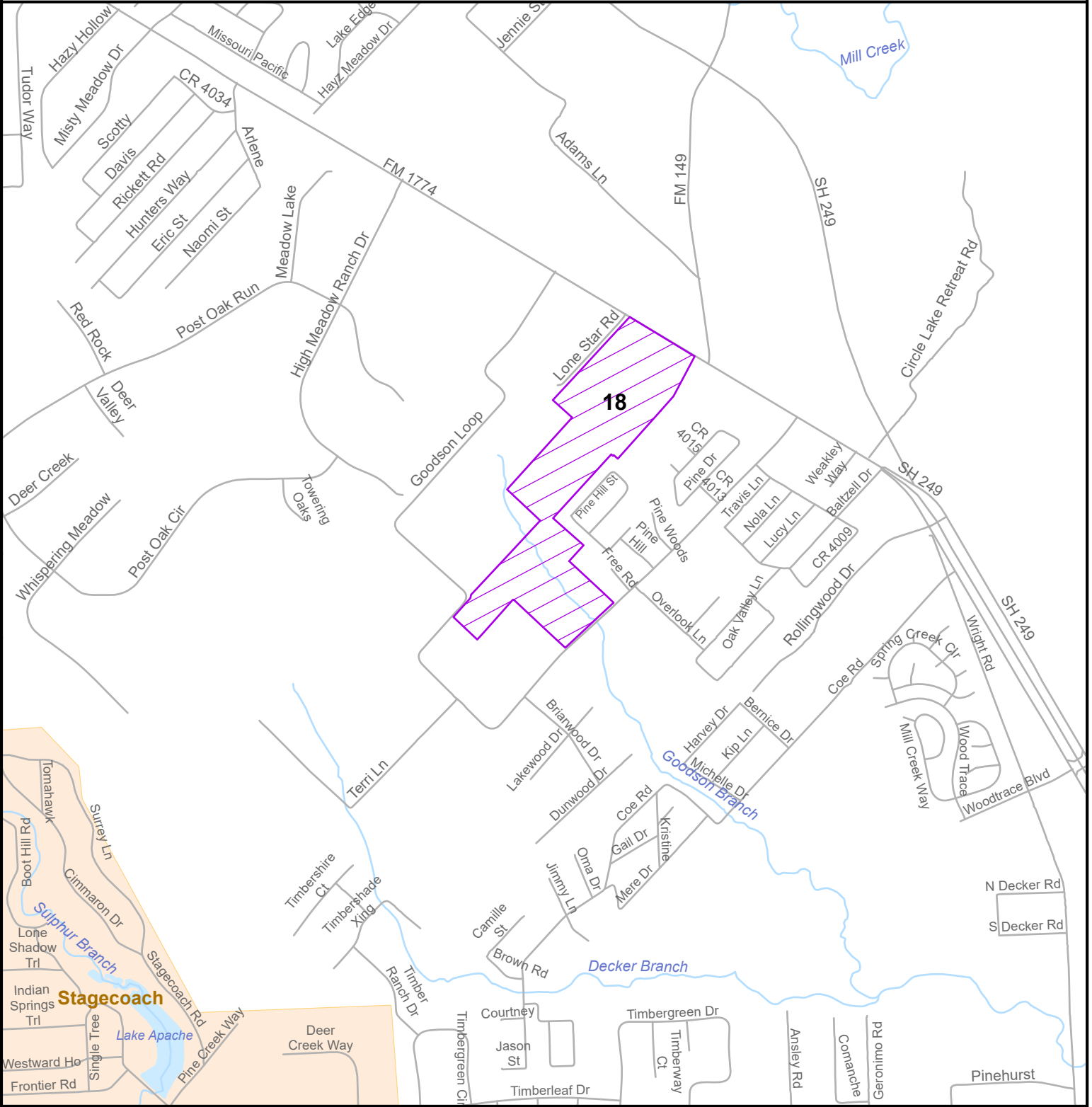


Legend

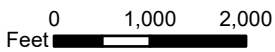
 Requested Sewer Area 14 to Transfer



**Transfer Quadvest, L.P. (CCN No. 20952)
to SJWTX, Inc. dba The Texas Water Company (CCN No. 20877) in Montgomery County**



Detailed Map #8 - Colony at Pinehurst

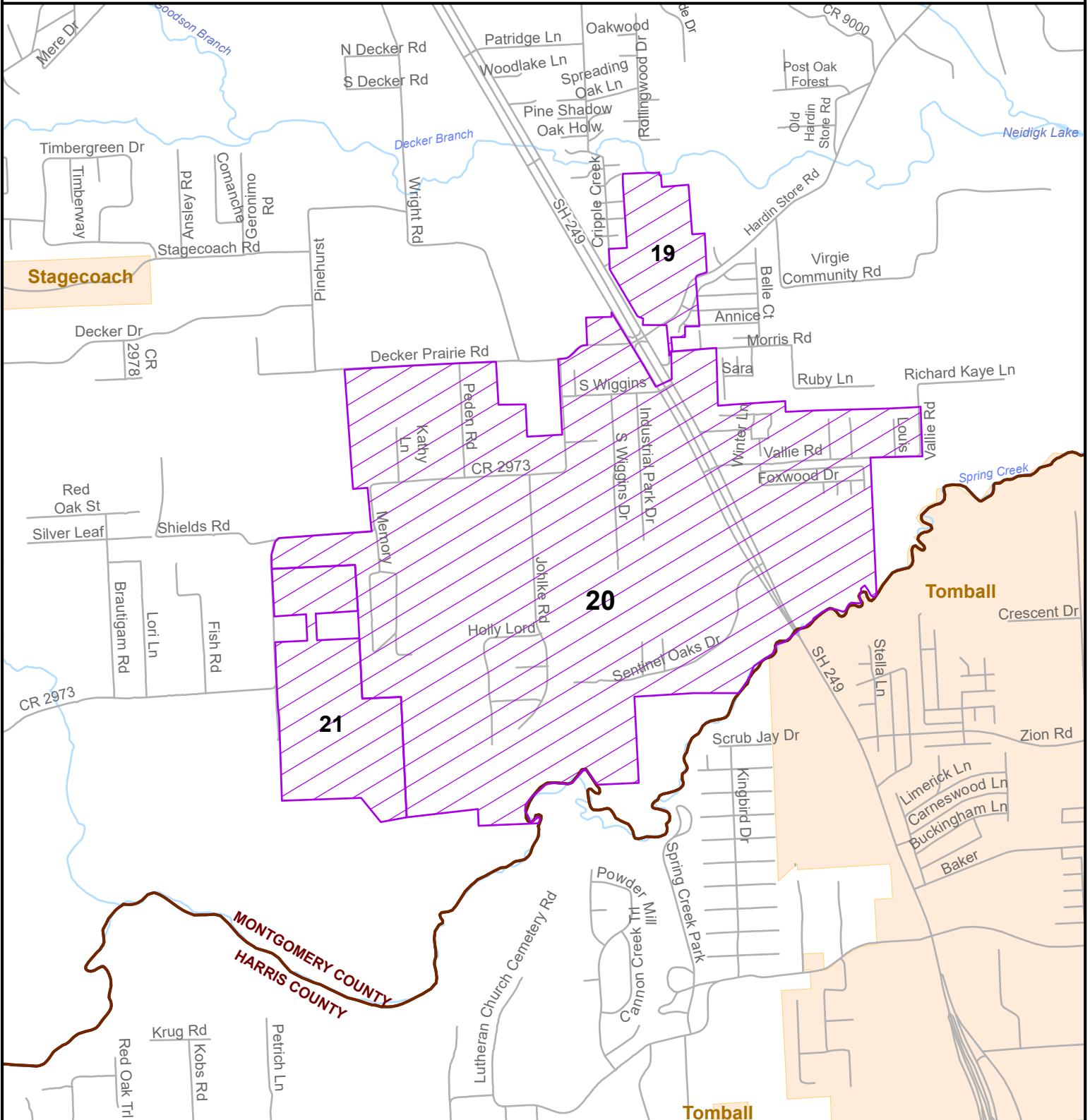


Legend

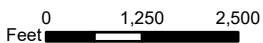
 Requested Sewer Area 18 to Transfer



**Transfer Quadvest, L.P. (CCN No. 20952)
to SJWTX, Inc. dba The Texas Water Company (CCN No. 20877) in Harris and Montgomery County**



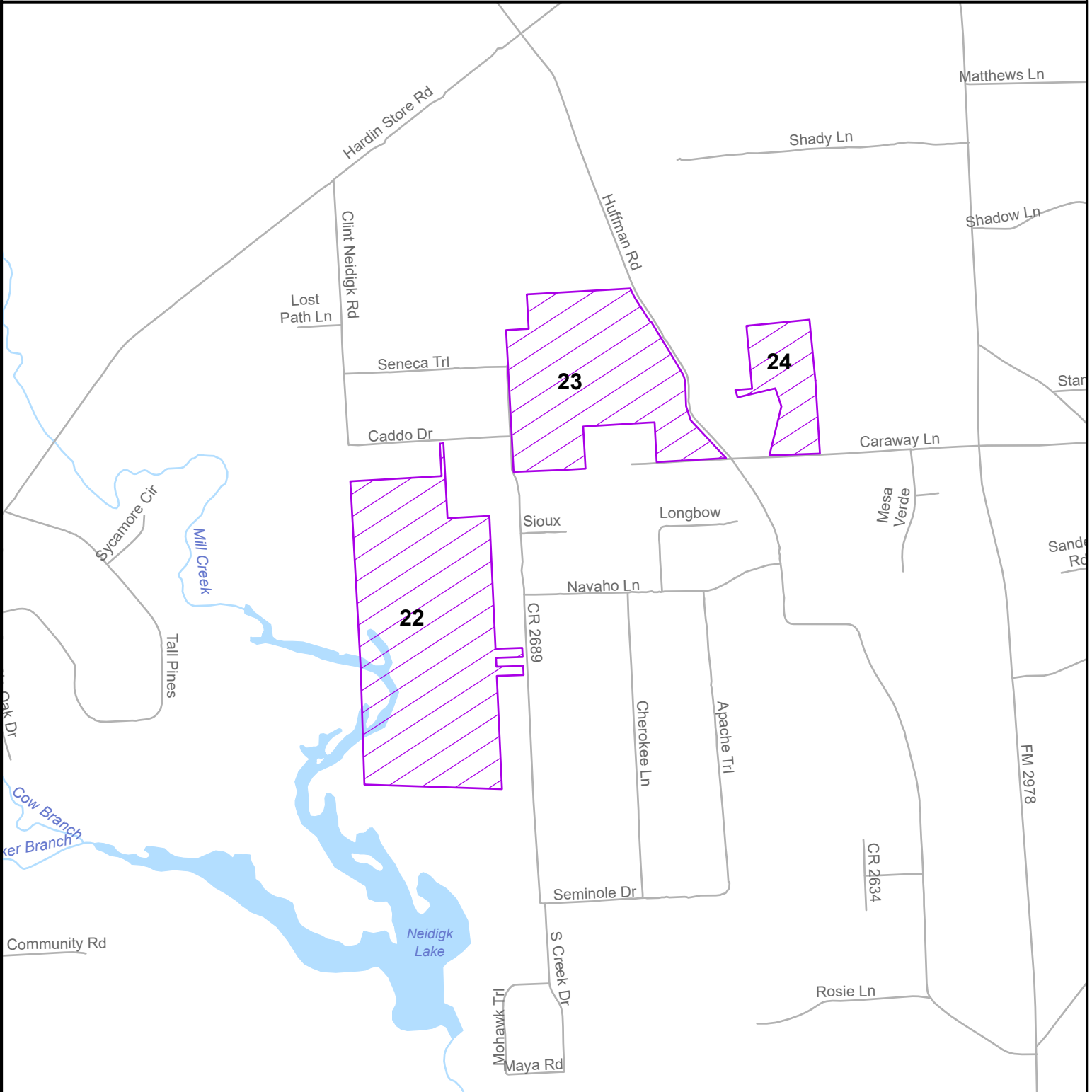
Detailed Map #9 - Decker Oaks Estates, Victoria Station, Village of Decker Oaks, Decker Prairie, Decker Farms and Rosehill Lakes



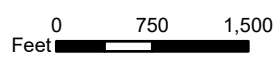
Legend

 Requested Sewer Areas 19, 20 and 21 to Transfer

Transfer Quadvest, L.P. (CCN No. 20952) to SJWTX, Inc. dba The Texas Water Company (CCN No. 20877) in Montgomery County



Detailed Map #10 - Mill Creek, Enclave at Dobbin and Creekside Court

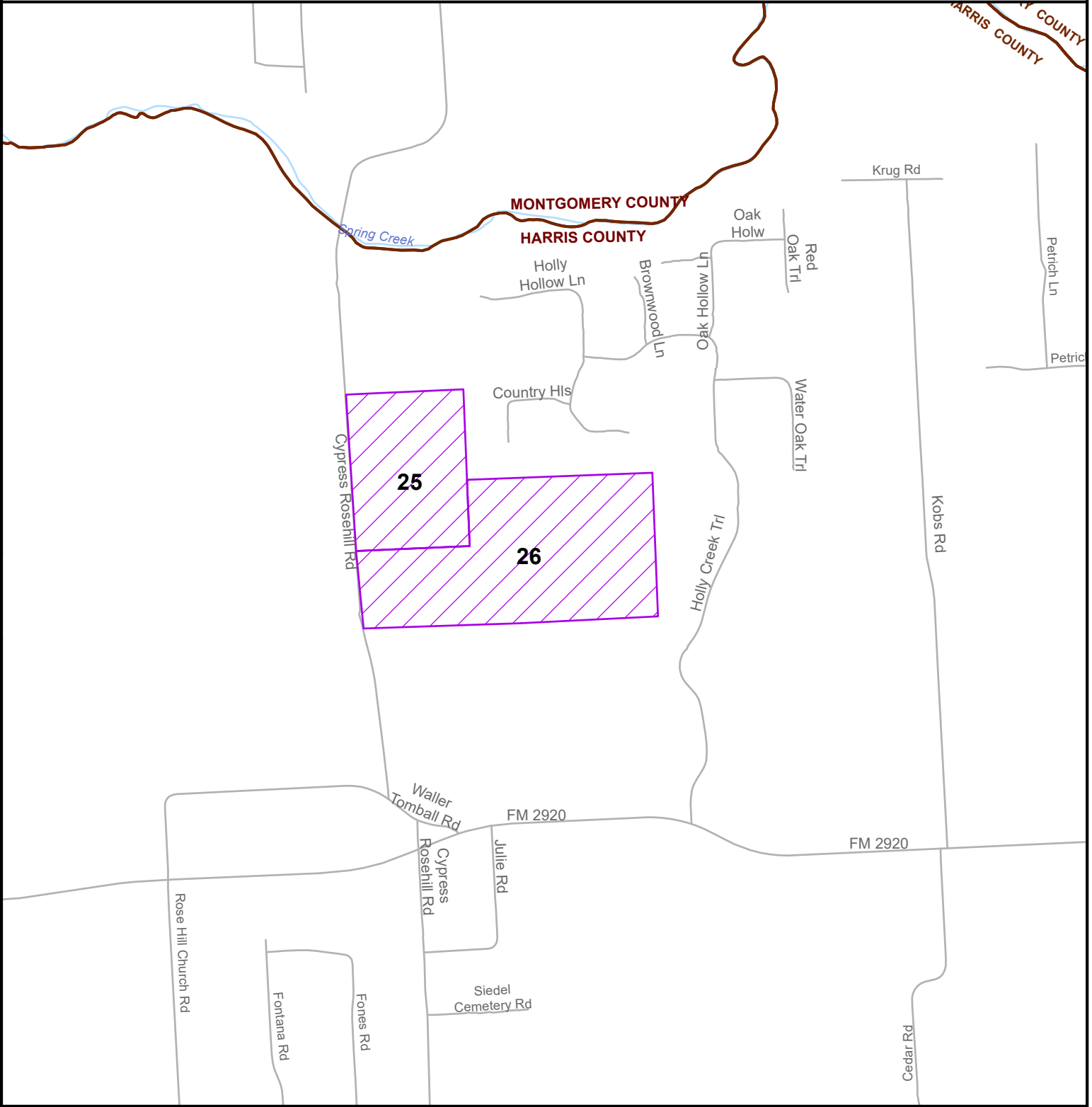


Legend

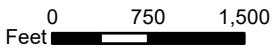
 Requested Sewer Areas 22, 23 and 24 to Transfer




**Transfer Quadvest, L.P. (CCN No. 20952)
to SJWTX, Inc. dba The Texas Water Company (CCN No. 20877) in Harris County**



Detailed Map #11 - Rosehill Meadow and Oakhill Reserve

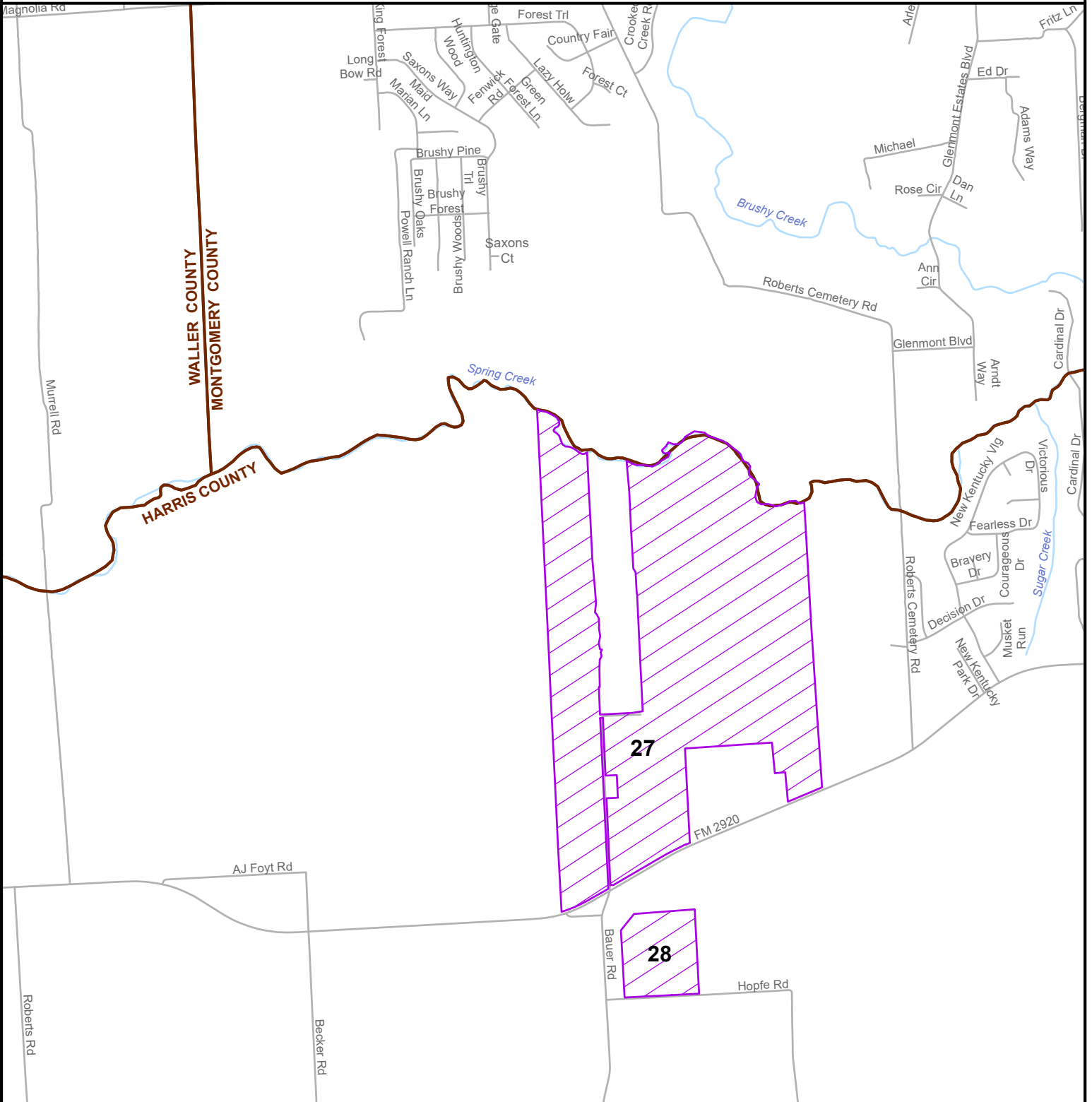


Legend

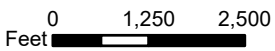
 Requested Sewer Area 25 and 26 to Transfer



Transfer Quadvest, L.P. (CCN No. 20952) to SJWTX, Inc. dba The Texas Water Company (CCN No. 20877) in Harris and Montgomery Counties



Detailed Map #12 - Cypress Trails at Bauer Landing, Bauer Landing, Hockleywood Business Park and Bauer Meadows

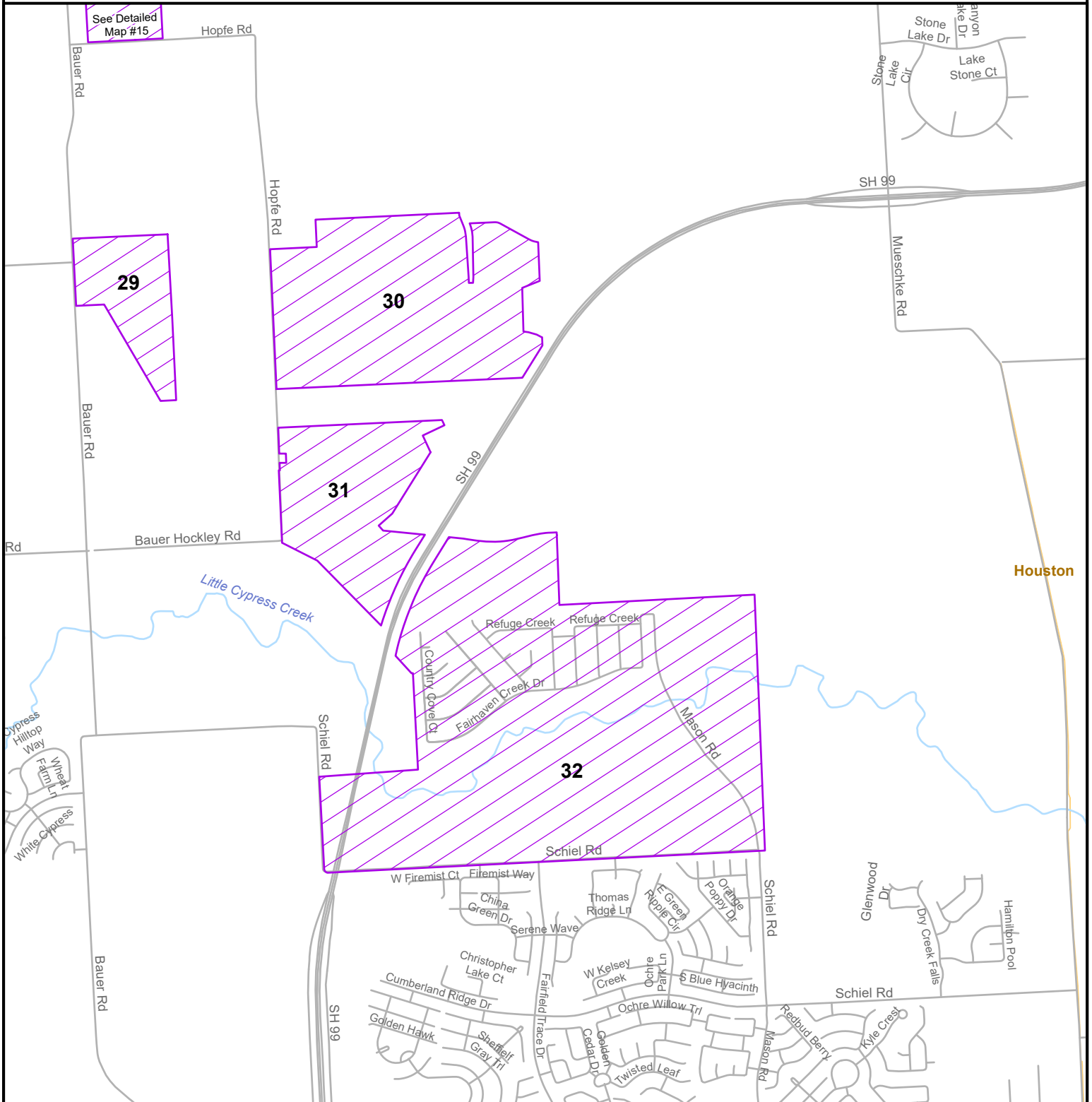


Legend


 Requested Sewer Areas 27 and 28 to Transfer




Transfer Quadvest, L.P. (CCN No. 20952) to SJWTX, Inc. dba The Texas Water Company (CCN No. 20877) in Harris County



Detailed Map #13 - Sunset Valley, Rosewood, Redbud and Lakes of Fairhaven

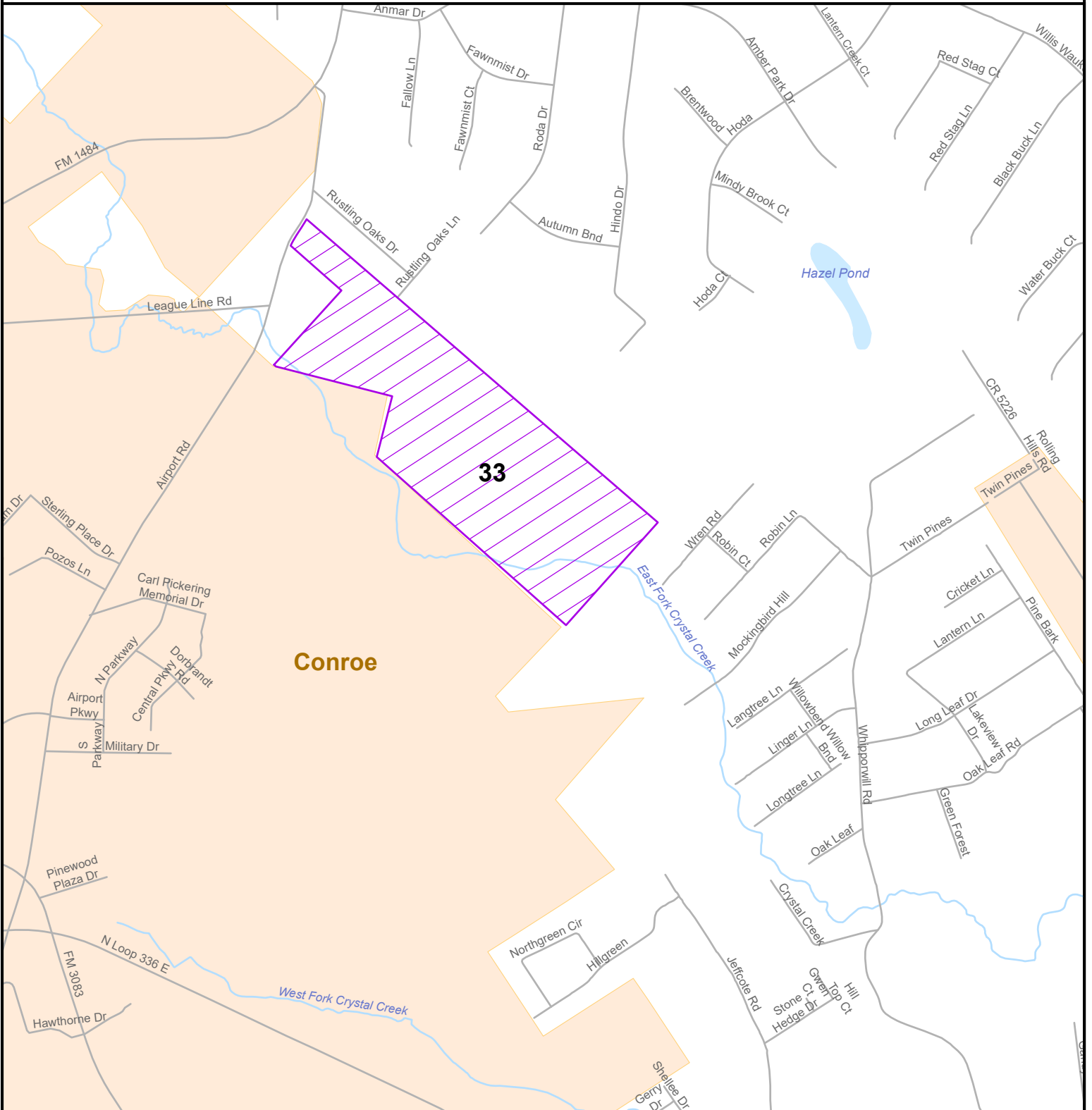


Legend

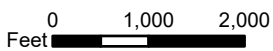
 Requested Sewer Areas 29, 30, 31 and 32 to Transfer



Transfer Quadvest, L.P. (CCN No. 20952) to SJWTX, Inc. dba The Texas Water Company (CCN No. 20877) in Montgomery County



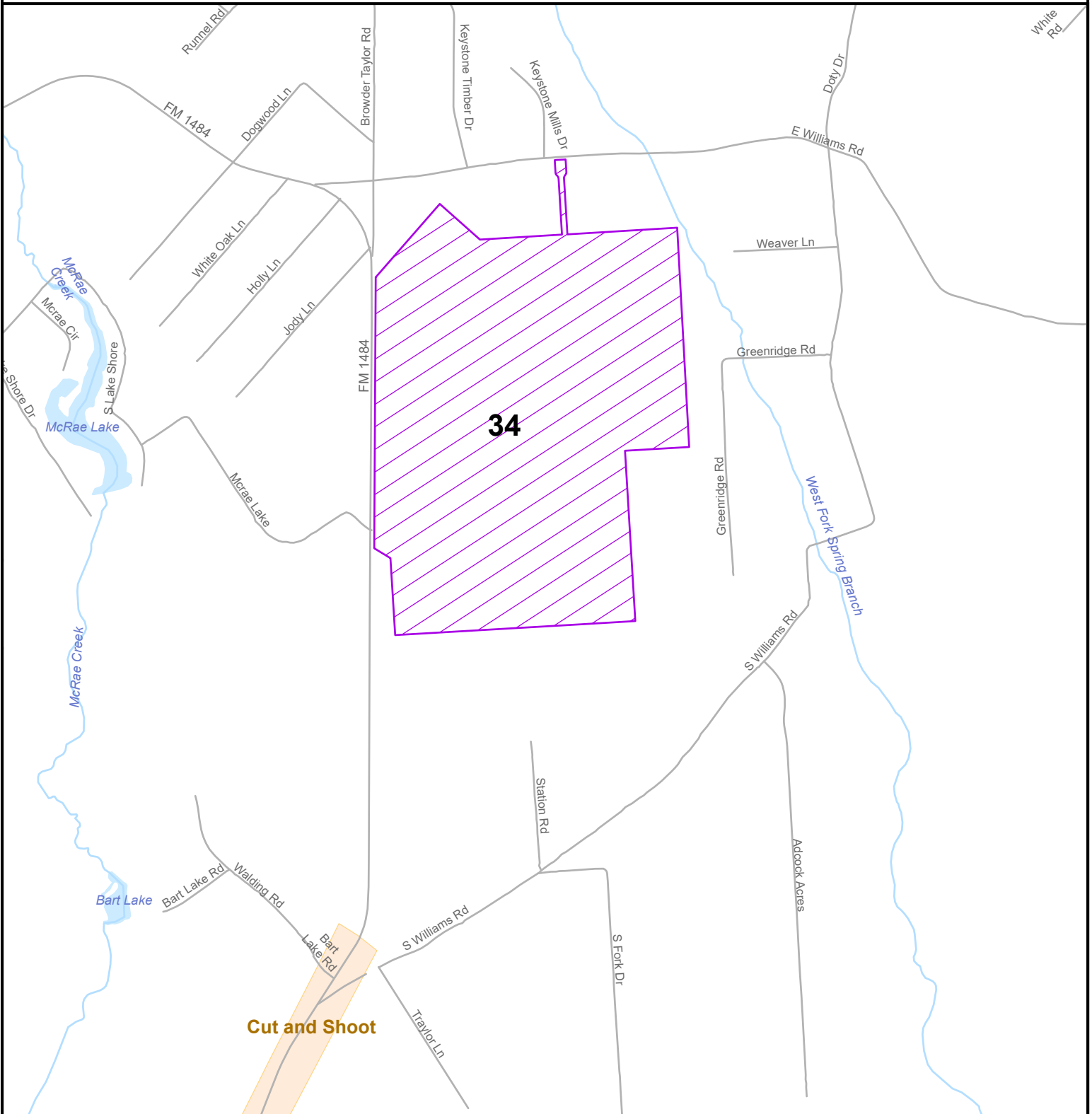
Detailed Map #14 - Pine Acre Trails



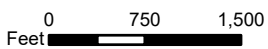
Legend

 Requested Sewer Area 33 to Transfer

Transfer Quadvest, L.P. (CCN No. 20952) to SJWTX, Inc. dba The Texas Water Company (CCN No. 20877) in Montgomery County



Detailed Map #15 - Sweetwater Ridge

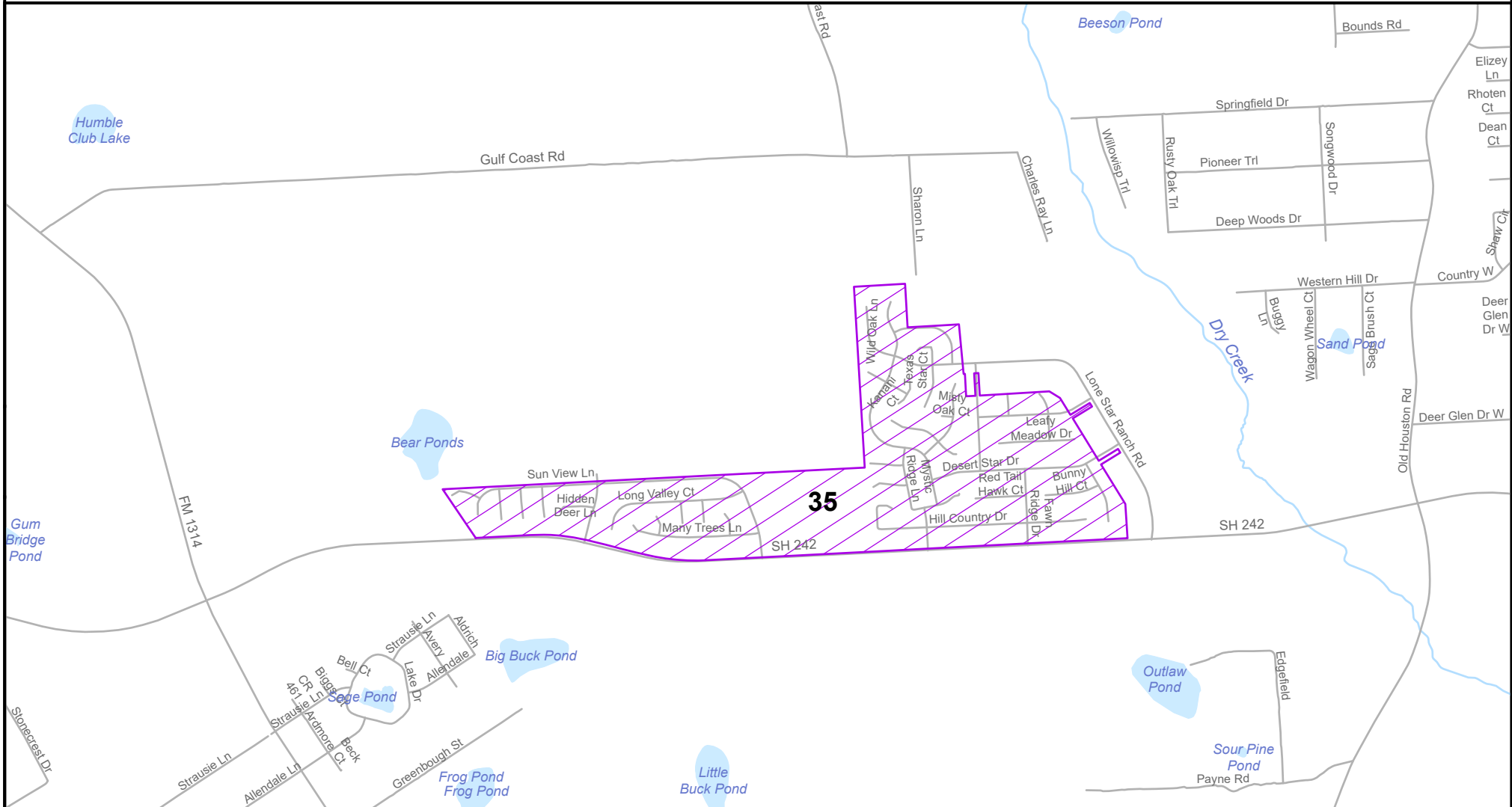


Legend

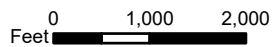
 Requested Sewer Area 34 to Transfer



Transfer Quadvest, L.P. (CCN No. 20952) to SJWTX, Inc. dba The Texas Water Company (CCN No. 20877) in Montgomery County



Detailed Map #16 - Summerset Estates and Lone Star Ranch

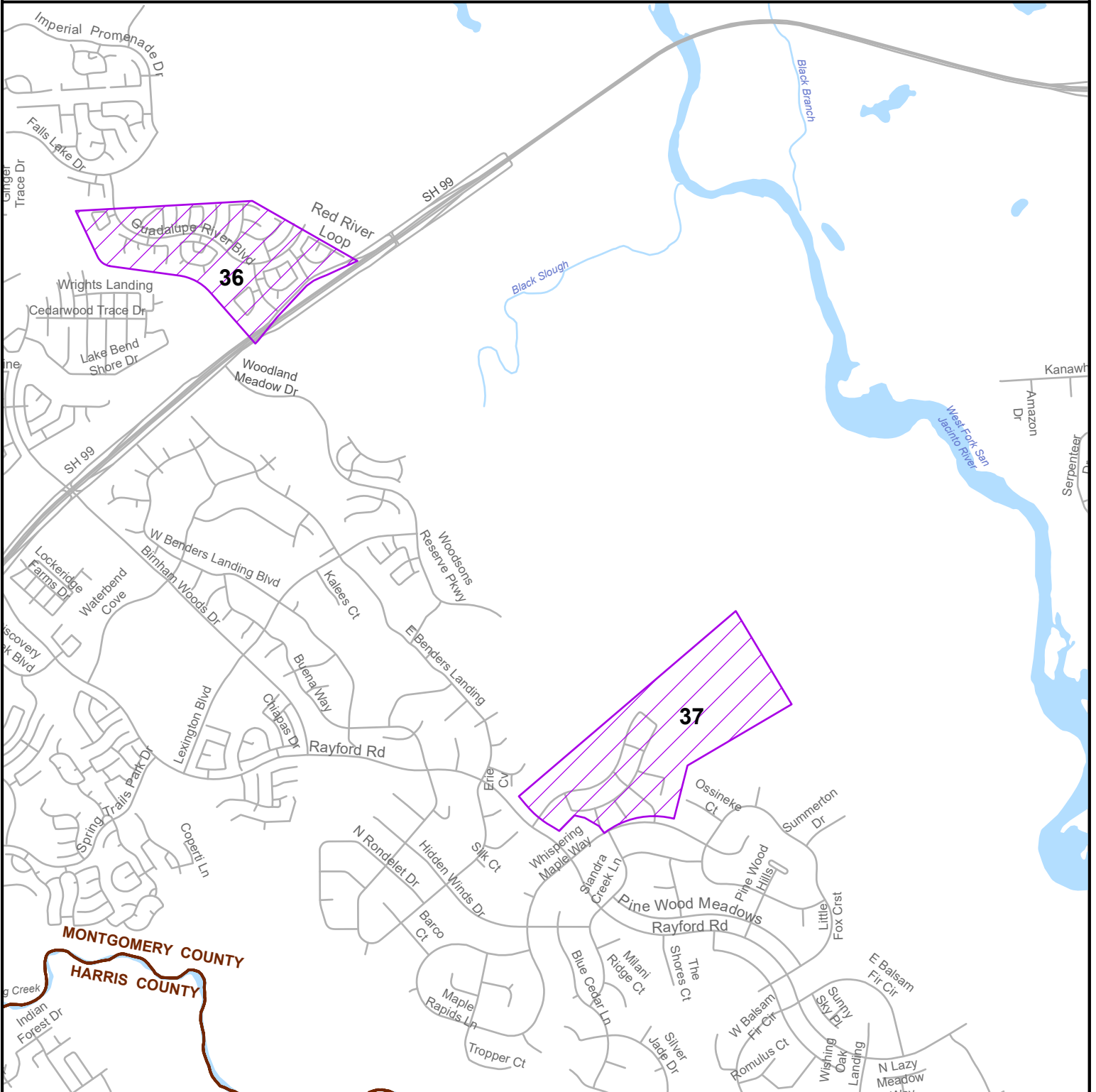


Legend

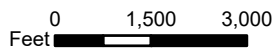
 Requested Sewer Area 35 to Transfer



Transfer Quadvest, L.P. (CCN No. 20952) to SJWTX, Inc. dba The Texas Water Company (CCN No. 20877) in Montgomery County



Detailed Map #17 - Creekside Village and Benders Landing Estates

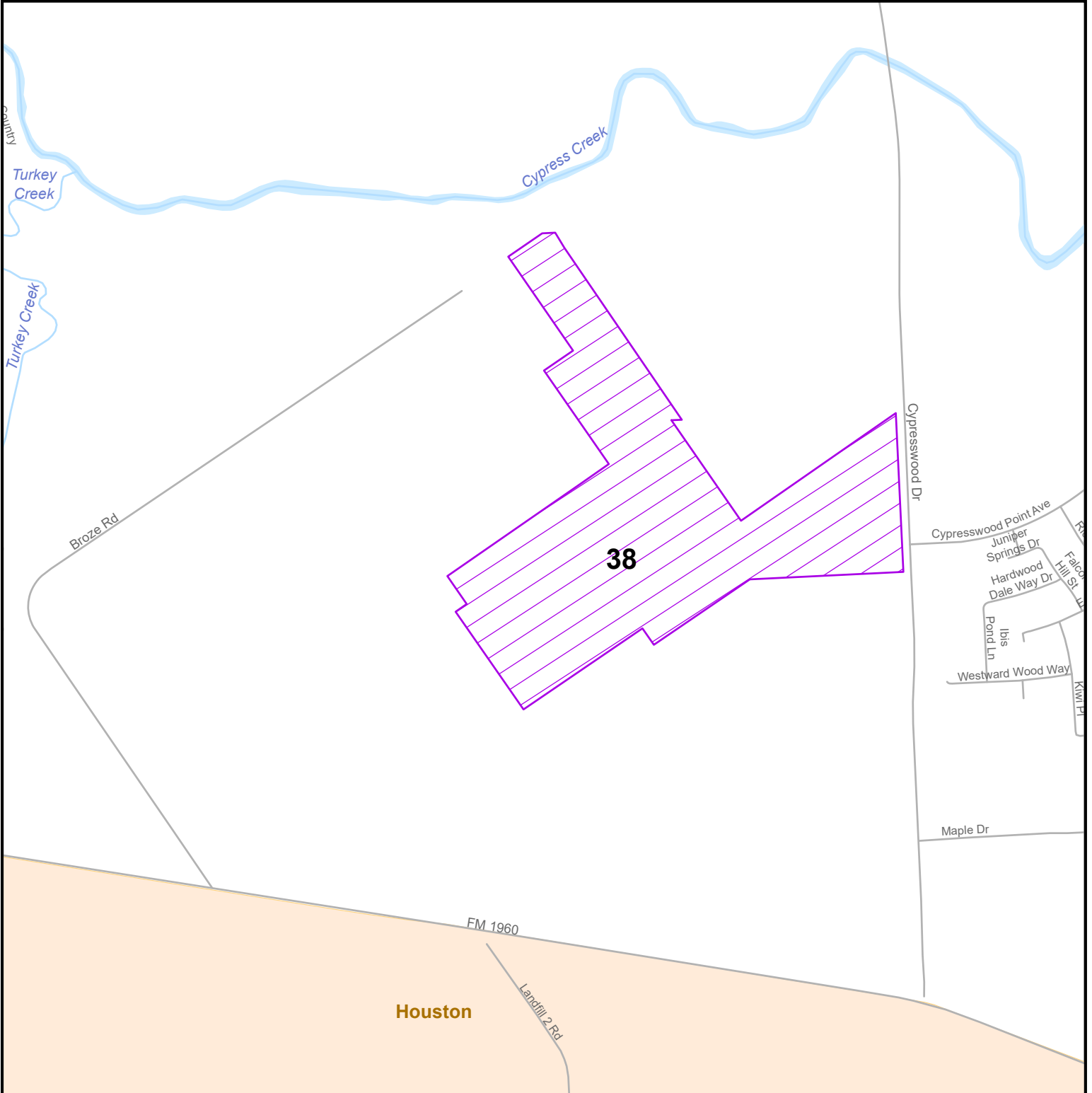


Legend


 Requested Sewer Areas 36 and 37 to Transfer



**Transfer Quadvest, L.P. (CCN No. 20952)
to SJWTX, Inc. dba The Texas Water Company (CCN No. 20877) in Harris County**



Detailed Map #18 - Flagstone

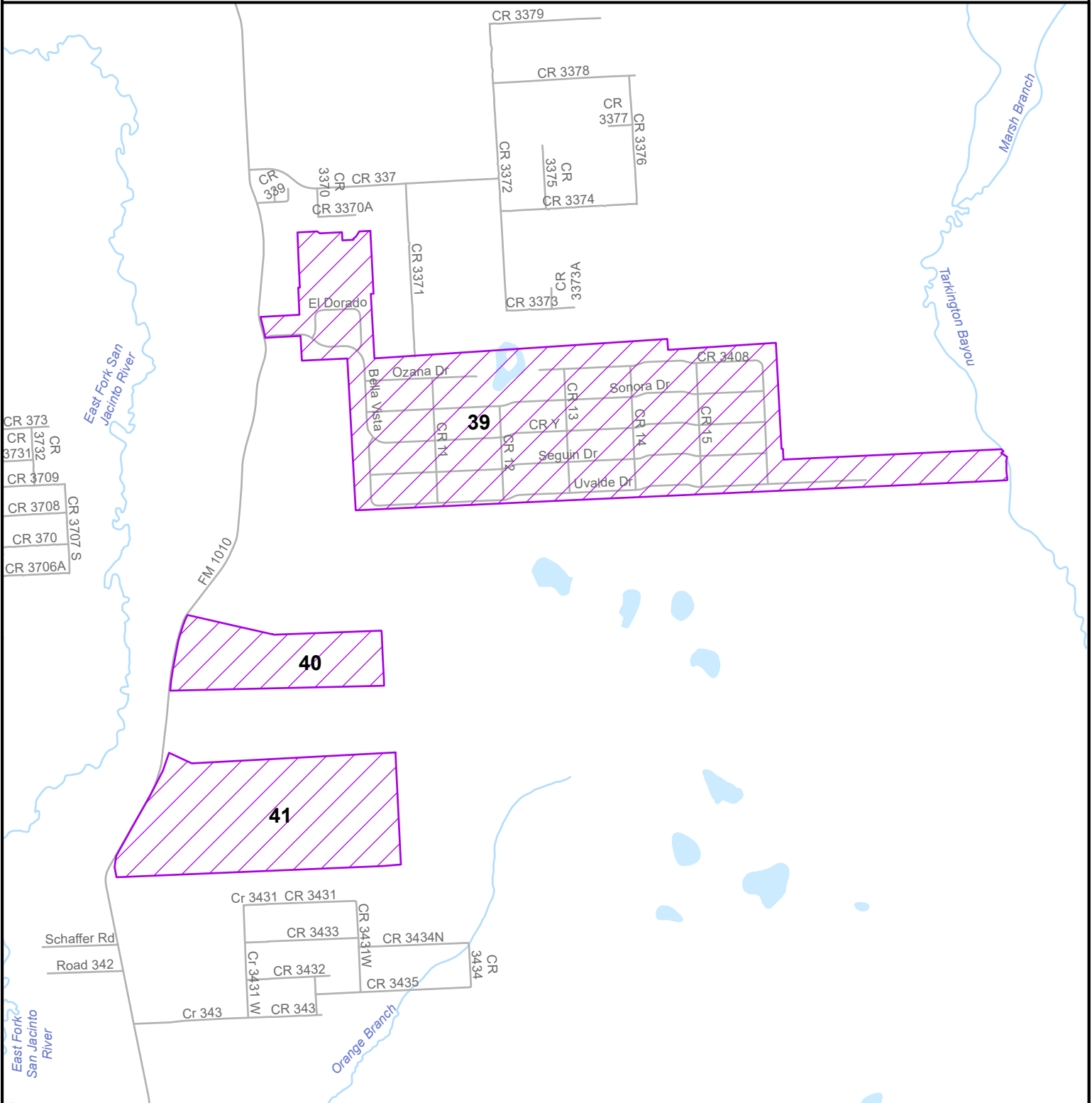


Legend

 Requested Sewer Area 38 to Transfer



Transfer Quadvest, L.P. (CCN No. 20952) to SJWTX, Inc. dba The Texas Water Company (CCN No. 20877) in Liberty County



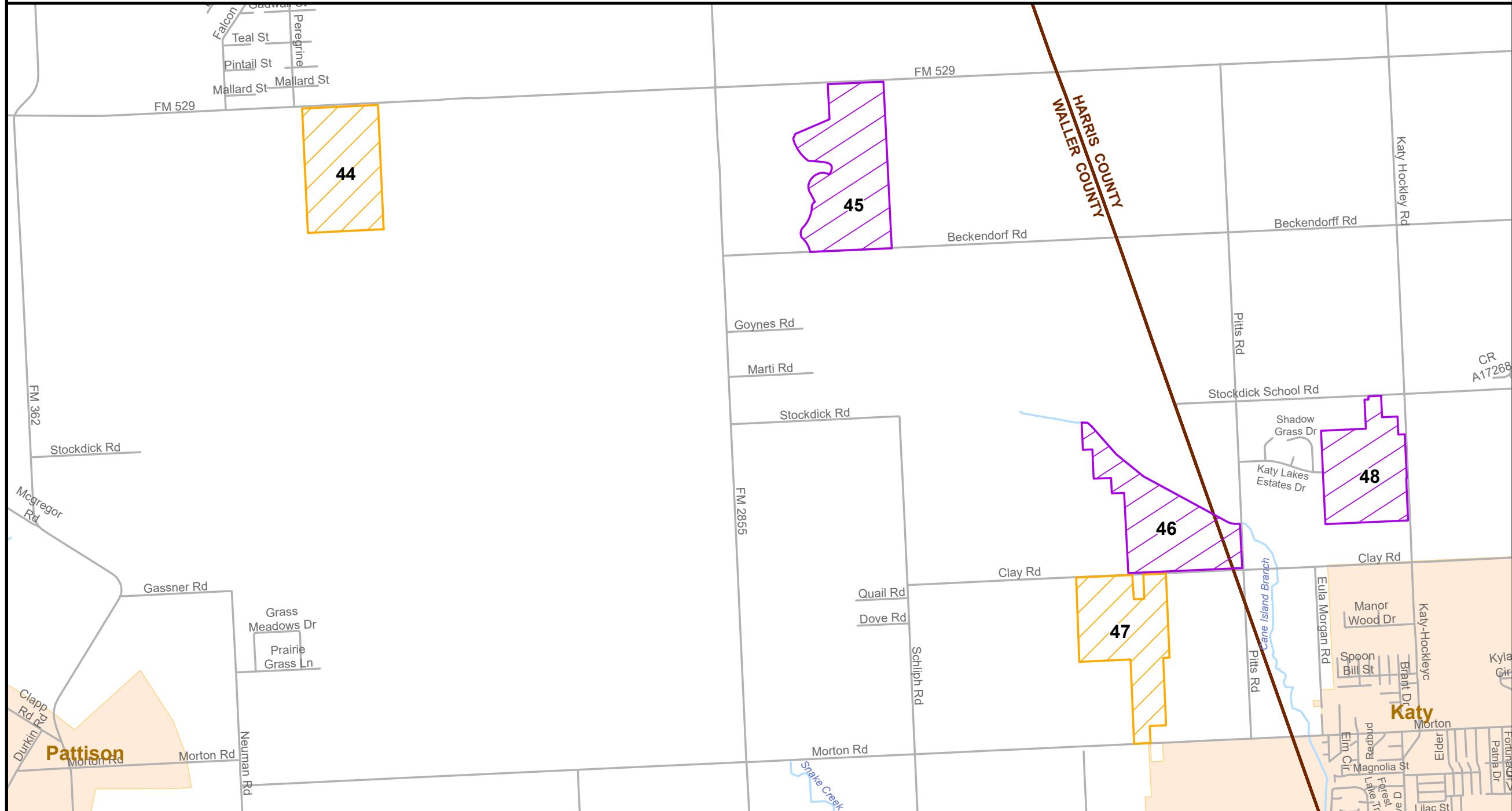
Detailed Map #19 - Royal Vista, Bella Vista, Villa Nueva and Rancho San Vicente

0 1,500 3,000
Feet

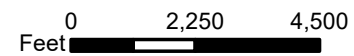
Legend

 Requested Sewer Areas 39, 40 and 41 to Transfer



Transfer Quadvest, L.P. (CCN No. 20952) to SJWTX, Inc. dba The Texas Water Company (CCN No. 20877) in Harris and Waller Counties



Detailed Map #21 - Dewberry Hills, Freeman Ranch, Lake House, Lakes of Cane Island, Reserve at Katy Hockley and Katy Meadows



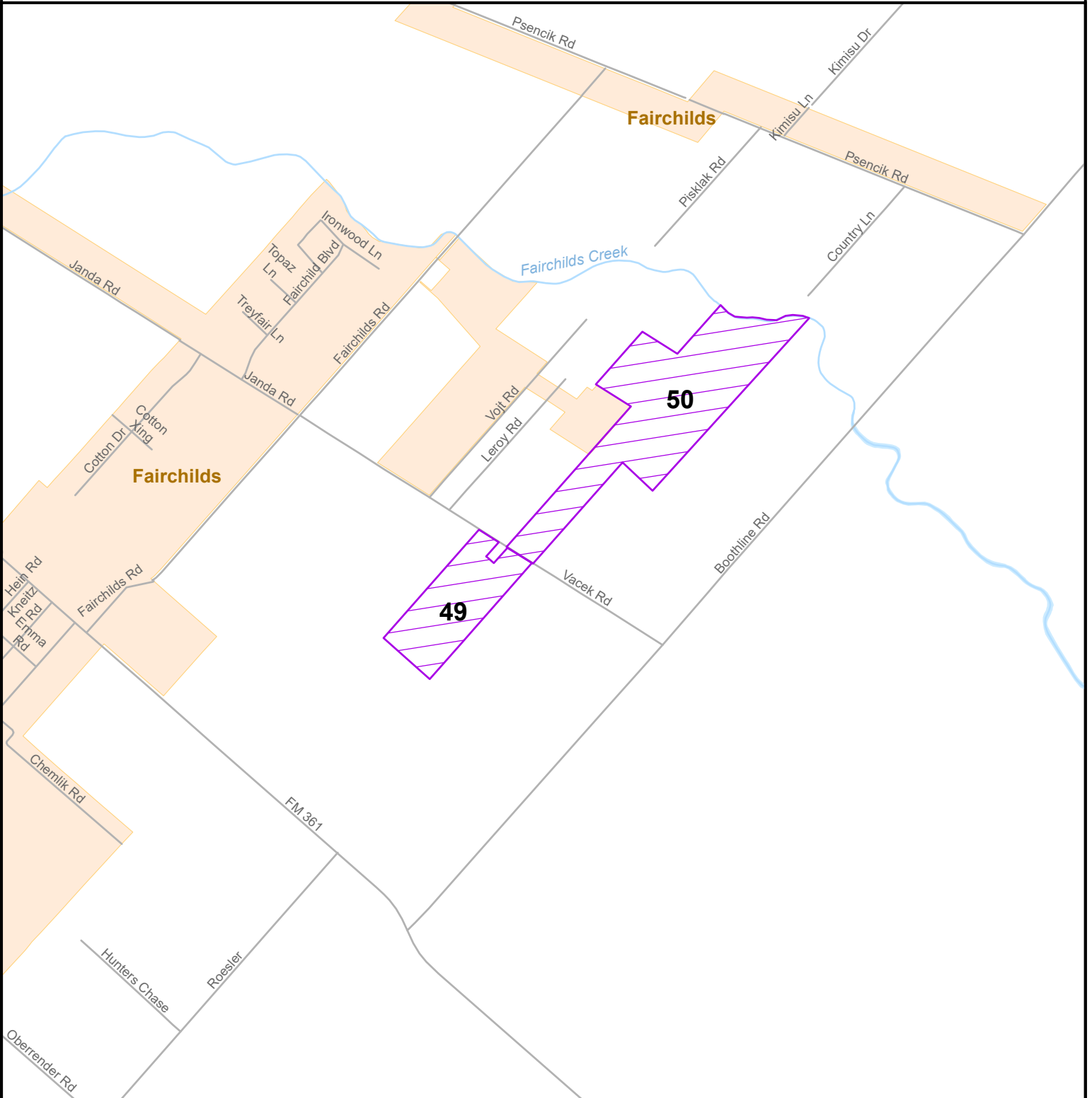
Legend

-  Requested Sewer Areas 45, 46 and 48 to Transfer
-  Requested Sewer Areas 44 and 47 to Transfer

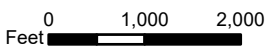


Map by: Suzanne Burt
Date: February 19, 2026

Transfer Quadvest, L.P. (CCN No. 20952) to SJWTX, Inc. dba The Texas Water Company (CCN No. 20877) in Fort Bend County



Detailed Map #22 - Vacek Pointe and Vacek Country Meadows

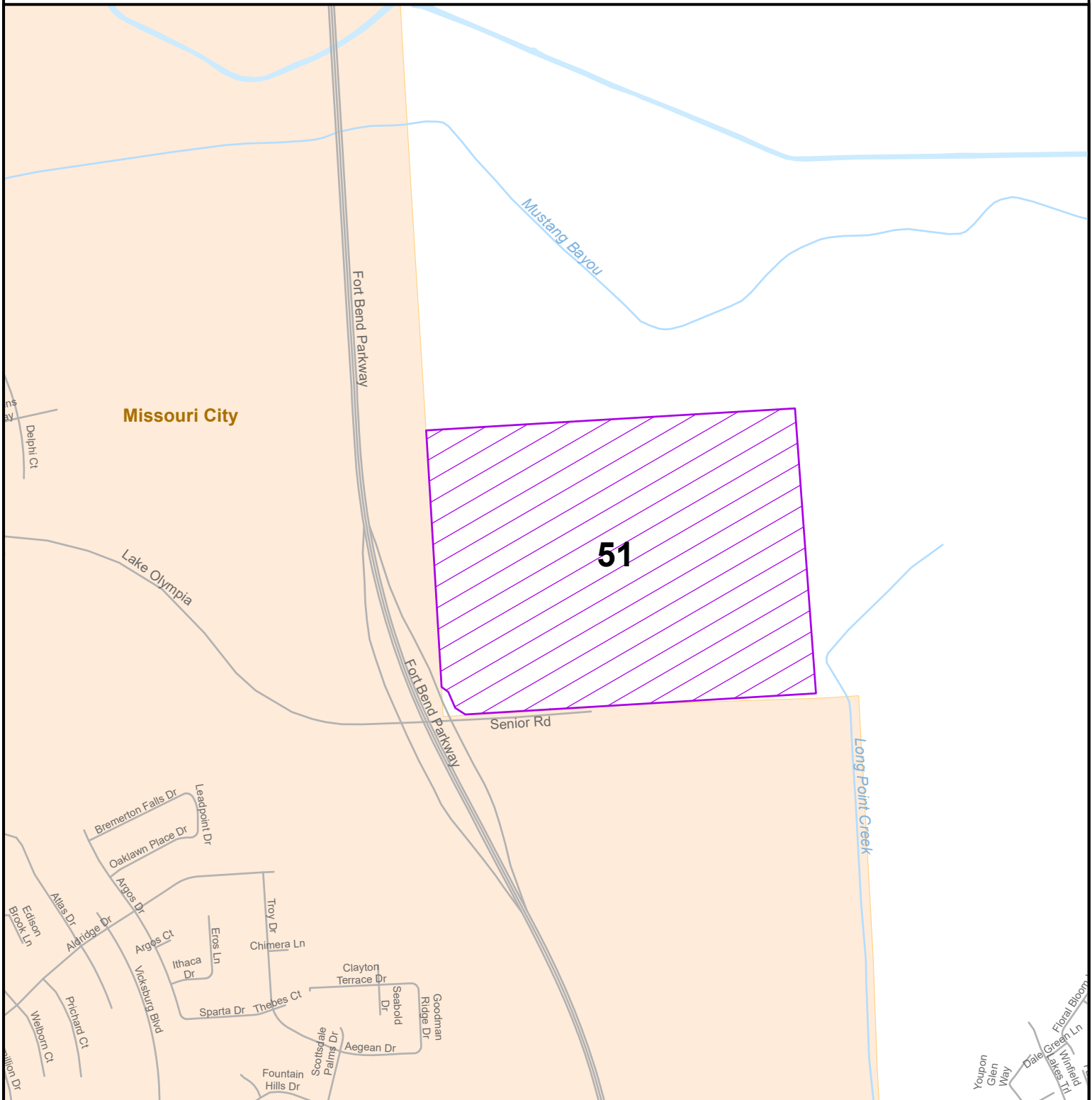


Legend

 Requested Sewer Areas 49 and 50 to Transfer



**Transfer Quadvest, L.P. (CCN No. 20952)
to SJWTX, Inc. dba The Texas Water Company (CCN No. 20877) in Fort Bend County**



Detailed Map #23 - Olympia Falls



Legend

 Requested Sewer Area 51 to Transfer

